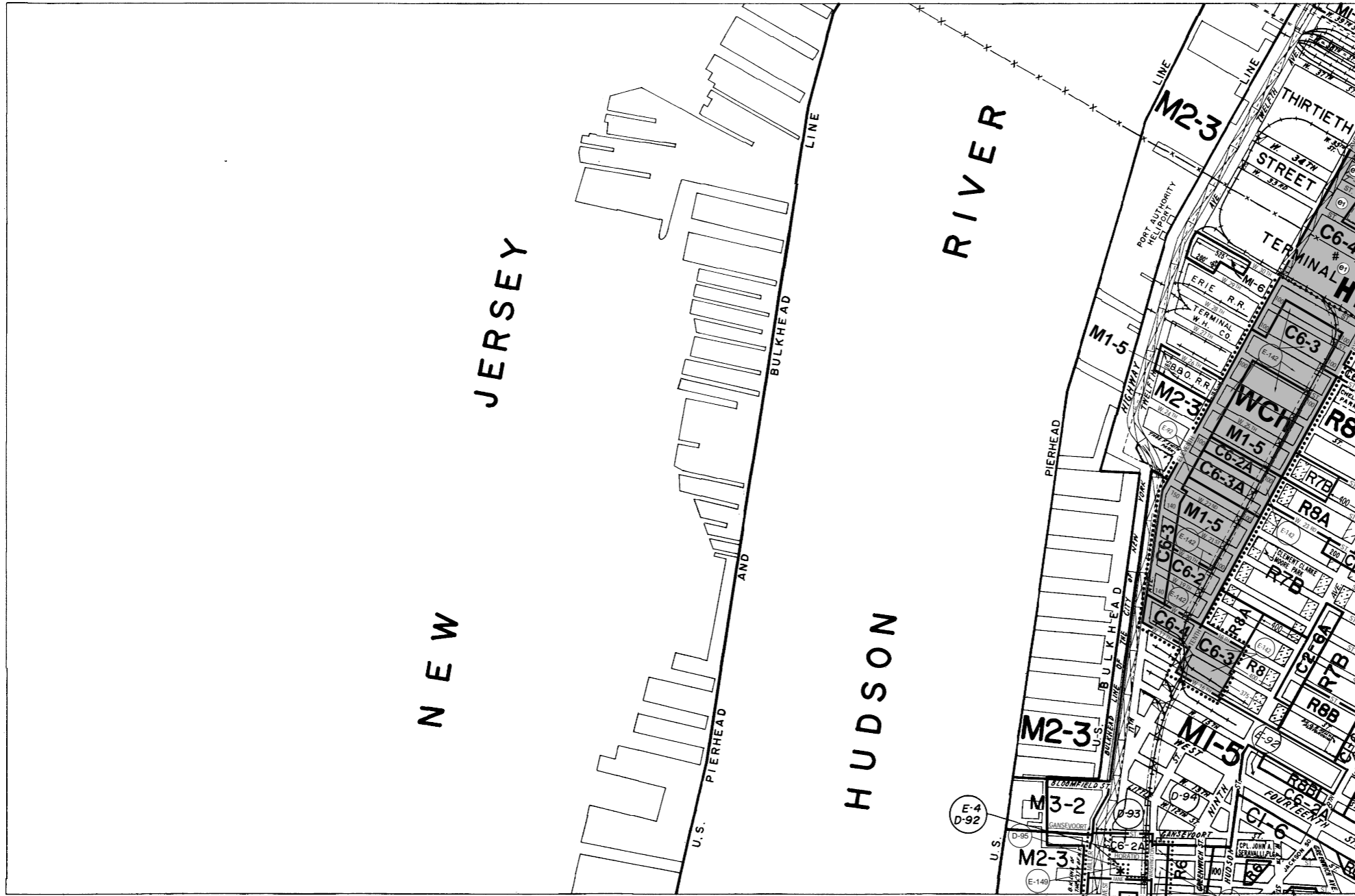


Click blue box on map to view sketch map of proposed map change



## ZONING MAP

THE NEW YORK CITY PLANNING COMMISSION

### Major Zoning Classifications:

The number(s) and/or letter(s) that follows an **R**, **C** or **M** District designation indicates use, bulk and other controls as described in the text of the Zoning Resolution.

- R** – RESIDENTIAL DISTRICT
- C** – COMMERCIAL DISTRICT
- M** – MANUFACTURING DISTRICT

AREA(S) REZONED

EFFECTIVE DATE(S) OF REZONING:

- \*10-11-2005 C 060006 ZMM
- 6-23-2005 C 050162(A) ZMM

**SPECIAL PURPOSE DISTRICT**  
The letter(s) within the shaded area designates the special purpose district as described in the text of the Zoning Resolution.


- D** – RESTRICTIVE DECLARATION
- E** – CITY ENVIRONMENTAL QUALITY REVIEW DECLARATION
- e1** – REFERS TO BLOCKS WITH LOTS SUBJECT TO CEQR DESIGNATION E-137. SEE Z.R. APPENDICES (CEQR DECLARATIONS) FOR LIST OF AFFECTED BLOCK AND LOTS.
- CITY MAP CHANGE(S):  
▲ 11-04-2006 C 040507 MMM

### MAP KEY

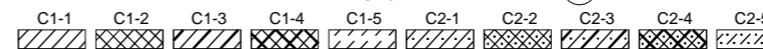
	8a	8c
	<b>8b</b>	8d
	12a	12c

© Copyrighted by the City of New York

ZONING MAP 8b



# NOTE: STREETS FOR THE STREET MAP CHANGE C 040508MMM ARE SHOWN ON THIS MAP PRIOR TO BECOMING EFFECTIVE IN ORDER TO LOCATE ZONING DISTRICT BOUNDARIES.



NOTE: Where no dimensions for zoning district boundaries appear on the zoning maps, such dimensions are determined in Article VII, Chapter 6 (Location of District Boundaries) of the Zoning Resolution.

NOTE: Zoning information as shown on this map is subject to change. For the most up-to-date zoning information for this map check the Department of City Planning website: <http://www.nyc.gov/html/dcp/html/subcats/zoning.html> or contact the Zoning Information Desk at (212) 720-3291.