

CITY PLANNING COMMISSION
 CITY OF NEW YORK
 DIAGRAM SHOWING PROPOSED

ZONING CHANGE

ON SECTIONAL MAP

8c



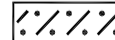

BOROUGH OF
MANHATTAN

S. Voyages, R.A., Director
Technical Review Division

New York, Certification Date
SEPTEMBER 8, 2009



NOTE:

-  Indicates Zoning District Boundary.
-  The area enclosed by the dotted line is proposed to be rezoned by changing from an M1-5 District to R8 and R10 Districts and by establishing a C2-5 District within a proposed R8 and R10 Districts.
-  Indicates a C2-5 District.
-  Indicates a Special Clinton District.