VISIBLE EMISSION OBSERVATION FORM

Company Name		
Location		
City	State	Zip
Process Equipment		Operating Mode
Control Equipment		Operating Mode
Describe Emission Point		
Height of Emission Point	Height Relative to Observer Start End	
Distance to Emission Point Start End	Direction to Emission Point Start End	
Vertical Angle to Observation Pt. Start End	Direction to Observation Point Start End	
Describe Emissions Start End		
Emission Color Start End	If Water Droplet Plume (Circle) Attached Detached N/A	
Point In The Plume At Which Opacity Was Determined Start End		
Describe Plume Background Start End		
Background Color Start End	Sky Condition Start End	
Wind Speed Start End	Wind Direction Start End	
Ambient Temp Start End	Wet Bulb Temp	RH Percent

Observation Date	Start Time	End Time
01-25-13	0700	0730

Min \ Sec	0	15	30	45	Comments
1	5	5	5	5	#1 5-5-5-5
2	5	5	5	5	5-5-5-5
3	5	5	5	5	5-5-5-5
4	5	5	5	5	5-5-5-5
5	5	5	5	5	#1 5-5-5-5
6	5	10	10	10	5-5-5-5
7	10	10	10	10	5-5-5-5
8	5	5	5	5	5-5-5-5
9	5	5	5	5	5-5-5-5
10	5	5	5	5	#1 5-5-5-5
11	5	5	5	5	5-5-5-5
12	5	5	5	5	5-5-5-5
13	5	5	5	5	5-5-5-5
14	5	5	5	5	5-5-5-5
15	5	5	5	5	#1 5-5-5-5
16	5	5	5	5	5-5-5-5
17	5	5	5	5	5-5-5-5
18	5	5	5	5	5-5-5-5
19	5	5	5	5	5-5-5-5
20	5	5	5	5	#1 5-5-5-5
21	5	5	5	5	5-5-5-5
22	5	5	5	5	5-5-5-5
23	5	5	5	5	5-5-5-5
24	5	5	5	5	5-5-10-10
25	5	5	5	5	#1 10-10-10-10
26	5	5	5	5	10-10-10-10
27	5	5	5	5	10-10-15-15
28	5	5	5	5	15-15-15-15
29	5	5	5	5	15-15-20-20
30	5	5	5	5	#1 20-20-20-20

SOURCE LAYOUT SKETCH

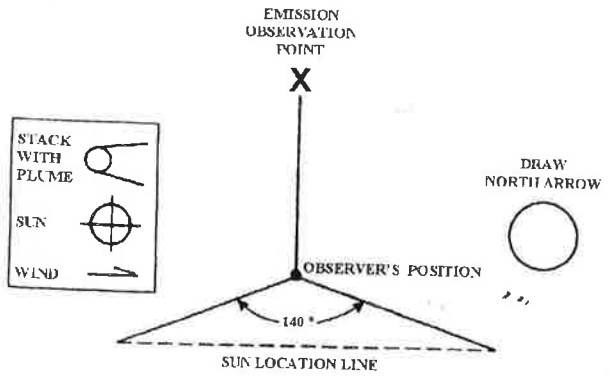

Observer's Name (Print) Eric Gregorius	
Observer's Signature Eric Gregorius	Date 01-25-13
Organization	
Certified by	Date

Additional Information

Continue on reverse side

EPA METHOD 9 (40 CFR 60 - Appendix A)
VISIBLE EMISSION OBSERVATION FORM

COMPANY NAME		
LOCATION		
LOCATION		
CITY	STATE	ZIP
PROCESS EQUIPMENT		OPERATING MODE
CONTROL EQUIPMENT		OPERATING MODE
DESCRIBE EMISSION POINT		
HEIGHT OF EMISSION POINT	HEIGHT OF EMISSION POINT RELATIVE TO OBSERVER START END	
DISTANCE TO EMISSION POINT START END	DIRECTION TO EMISSION PT. (DEGREES (0-360)) START END	
VERTICAL ANGLE TO OBSERVATION POINT START END	DIRECTION TO OBSERVATION POINT DEGREES (0-360)) START END	
DISTANCE & DIRECTION TO OBSERVATION POINT FROM EMISSION POINT START END		
DESCRIBE EMISSIONS START END		
EMISSION COLOR START END	WATER DROPLET PLUME ATTACHED ☐ DETACHED ☐ NONE ☐	
DESCRIBE PLUME BACKGROUND START END		
BACKGROUND COLOR START END	SKY CONDITIONS START END	
WIND SPEED START END	WIND DIRECTION START END	
AMBIENT TEMP START END	WET BULB TEMP	RH percent

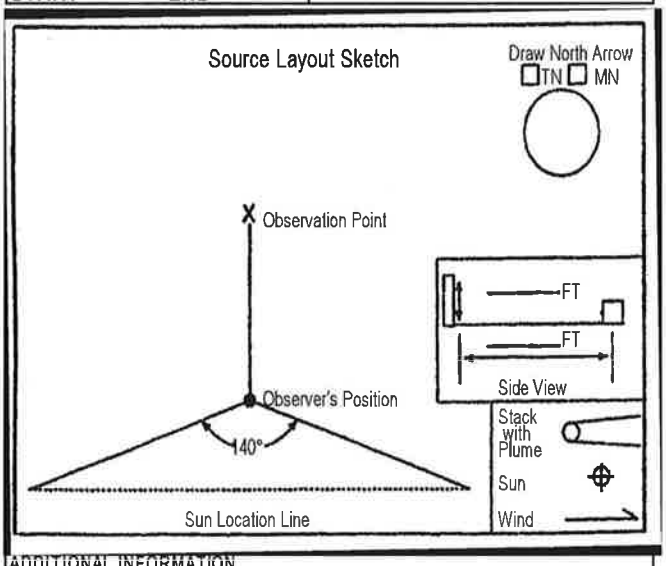

ADDITIONAL INFORMATION

OBSERVATION DATE	START TIME	END TIME
1/25/13	2330	2400

MIN \ SEC	0	15	30	45	COMMENTS
1	5	5	5	5	
2					
3					
4					
5					
6					
7					
8					
9					
10					
11					
12					
13					
14					
15					
16					
17					
18					
19					
20					
21					
22					
23					
24					
25					
26					
27					
28					
29					
30					

OBSERVER'S NAME (PRINT)	
OBSERVER'S SIGNATURE	DATE
ORGANIZATION	
CERTIFIED BY	DATE

EPA METHOD 9 (40 CFR 60 - Appendix A)
VISIBLE EMISSION OBSERVATION FORM

COMPANY NAME		
LOCATION		
LOCATION		
CITY	STATE	ZIP
PROCESS EQUIPMENT		OPERATING MODE
CONTROL EQUIPMENT		OPERATING MODE
DESCRIBE EMISSION POINT		
HEIGHT OF EMISSION POINT	HEIGHT OF EMISSION POINT RELATIVE TO OBSERVER START END	
DISTANCE TO EMISSION POINT START END	DIRECTION TO EMISSION PT. (DEGREES (0-360)) START END	
VERTICAL ANGLE TO OBSERVATION POINT START END	DIRECTION TO OBSERVATION POINT (DEGREES (0-360)) START END	
DISTANCE & DIRECTION TO OBSERVATION POINT FROM EMISSION POINT START END		
DESCRIBE EMISSIONS START END		
EMISSION COLOR START END	WATER DROPLET PLUME ATTACHED ☐ DETACHED ☐ NONE ☐	
DESCRIBE PLUME BACKGROUND START END		
BACKGROUND COLOR START END	SKY CONDITIONS START END	
WIND SPEED START END	WIND DIRECTION START END	
AMBIENT TEMP START END	WET BULB TEMP RH percent	

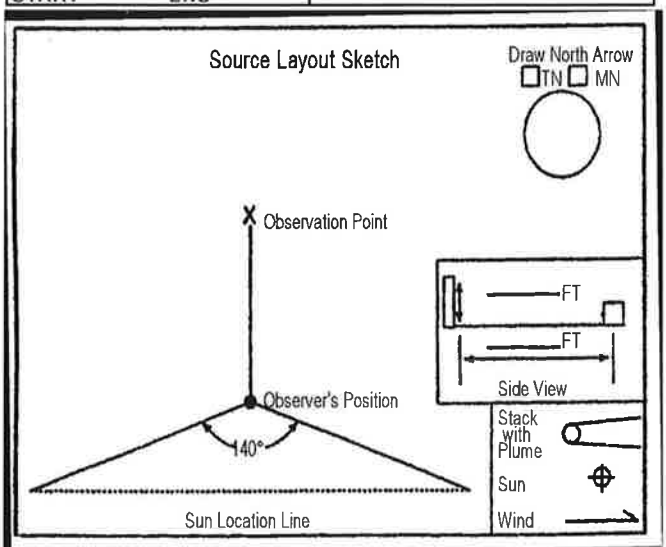

ADDITIONAL INFORMATION

OBSERVATION DATE	START TIME	END TIME
1/26/13	0000	0030

MIN \ SEC	0	15	30	45	COMMENTS
1	5	5	5	5	
2					
3					
4					
5					
6					
7					
8					
9					
10					
11					
12					
13					
14					
15					
16					
17					
18					
19					
20					
21					
22					
23					
24					
25					
26					
27					
28					
29					
30					

OBSERVER'S NAME (PRINT)	
OBSERVER'S SIGNATURE	DATE
ORGANIZATION	
CERTIFIED BY	DATE

EPA METHOD 9 (40 CFR 60 - Appendix A)
VISIBLE EMISSION OBSERVATION FORM

COMPANY NAME		
LOCATION		
LOCATION		
CITY	STATE	ZIP
PROCESS EQUIPMENT		OPERATING MODE
CONTROL EQUIPMENT		OPERATING MODE
DESCRIBE EMISSION POINT		
HEIGHT OF EMISSION POINT	HEIGHT OF EMISSION POINT RELATIVE TO OBSERVER START END	
DISTANCE TO EMISSION POINT START END	DIRECTION TO EMISSION PT. (DEGREES 0-360)) START END	
VERTICAL ANGLE TO OBSERVATION POINT START END	DIRECTION TO OBSERVATION POINT (DEGREES (0-360)) START END	
DISTANCE & DIRECTION TO OBSERVATION POINT FROM EMISSION POINT START END		
DESCRIBE EMISSIONS START END		
EMISSION COLOR START END	WATER DROPLET PLUME ATTACHED ☐ DETACHED ☐ NONE ☐	
DESCRIBE PLUME BACKGROUND START END		
BACKGROUND COLOR START END	SKY CONDITIONS START END	
WIND SPEED START END	WIND DIRECTION START END	
AMBIENT TEMP START END	WET BULB TEMP	RH percent

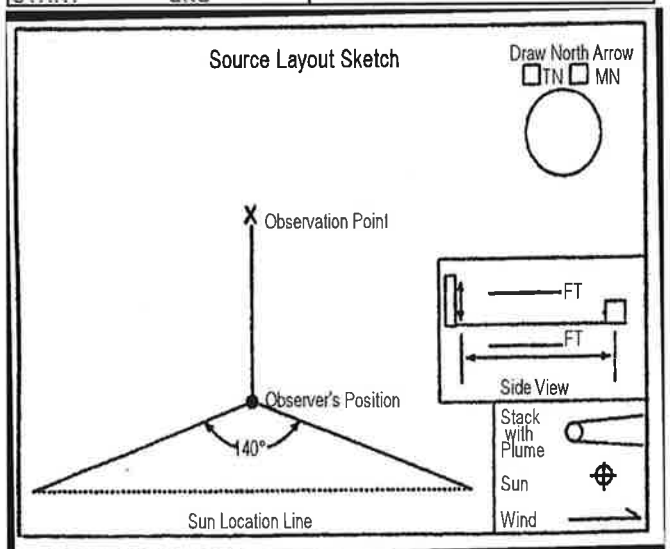

ADDITIONAL INFORMATION

OBSERVATION DATE	START TIME	END TIME
	0030	0100

MIN \ SEC	0	15	30	45	COMMENTS
1	5	5	5	5	
2					
3					
4					
5					
6					LOADING
7	10	10	10	10	
8	10	10	15	15	
9	15	15	15	15	
10	10	10	10	10	
11	5	5	5	5	
12	5	5	5	5	
13					
14					
15					
16					
17					
18					
19					
20					
21					
22					
23					
24					
25					
26					
27					
28					
29					
30					

OBSERVER'S NAME (PRINT)	
OBSERVER'S SIGNATURE	DATE
ORGANIZATION	
CERTIFIED BY	DATE

VISIBLE EMISSION OBSERVATION FORM

Company Name		
Location		
City	State	Zip
Process Equipment		Operating Mode
Control Equipment		Operating Mode
Describe Emission Point		
Height of Emission Point	Height Relative to Observer Start End	
Distance to Emission Point Start End	Direction to Emission Point Start End	
Vertical Angle to Observation Pt. Start End	Direction to Observation Point Start End	
Describe Emissions Start End		
Emission Color Start End	If Water Droplet Plume (Circle) Attached Detached N/A	
Point In The Plume At Which Opacity Was Determined Start End		
Describe Plume Background Start End		
Background Color Start End	Sky Condition Start End	
Wind Speed Start End	Wind Direction Start End	
Ambient Temp Start End	Wet Bulb Temp	RH Percent

Observation Date	Start Time	End Time
01-25-13	0731	0800

Min \ Sec	0	15	30	45	Comments
1	5	5	5	5	#1 15-15-15-15
2	5	5	5	5	15-15-15-15
3	5	5	5	5	15-15-15-15
4	5	5	5	5	15-15-15-15
5	5	5	5	5	15-15-15-15
6	5	5	5	5	#1 15-15-15-25
7	5	5	5	5	10-10-10-10
8	5	5	5	5	10-10-10-10
9	5	5	5	5	10-10-10-10
10	5	5	5	5	10-10-5-5
11	5	5	5	5	5-5-5-5
12	5	5	5	5	#1 5-5-5-5
13	5	5	5	5	5-5-5-5
14	5	5	5	5	5-5-5-5
15	5	5	5	5	5-5-5-5
16	5	5	5	10	5-5-5-5
17	10	10	10	10	5-5-5-5
18	15	15	20	20	#1 5-5-5-5
19	20	20	20	20	5-5-5-5
20	20	20	20	20	5-5-5-5
21	20	20	15	15	5-5-5-5
22	15	15	15	15	5-5-5-5
23	10	10	10	10	10-10-10-10
24	10	10	10	10	#1 10-10-10-10
25	15	15	15	15	15-15-15-15
26	15	15	15	15	15-15-15-15
27	15	15	15	15	15-15-15-15
28	15	15	15	15	15-15-10-10
29	20	20	20	20	10-10-5-5
30	20	20	20	20	#1 5-5-5-5

SOURCE LAYOUT SKETCH

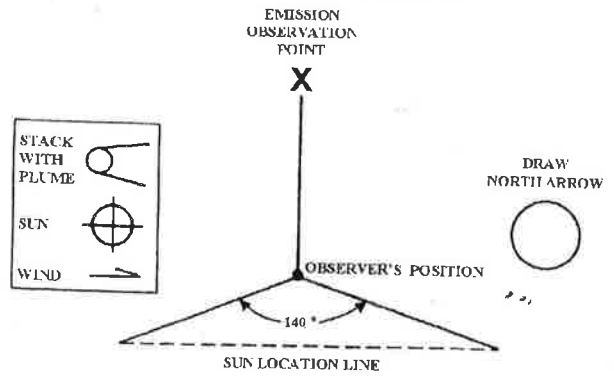

Observer's Name (Print) Eric Gregorius	
Observer's Signature Eric Gregorius	Date 01-25-13
Organization	
Certified by	Date

Additional Information

Continue on reverse side

3

VISIBLE EMISSION OBSERVATION FORM

Company Name		
Location		
City	State	Zip
Process Equipment		Operating Mode
Control Equipment		Operating Mode
Describe Emission Point		
Height of Emission Point	Height Relative to Observer Start End	
Distance to Emission Point Start End	Direction to Emission Point Start End	
Vertical Angle to Observation Pt. Start End	Direction to Observation Point Start End	
Describe Emissions Start End		
Emission Color Start End	If Water Droplet Plume (Circle) Attached Detached N/A	
Point In The Plume At Which Opacity Was Determined Start End		
Describe Plume Background Start End		
Background Color Start End	Sky Condition Start End	
Wind Speed Start End	Wind Direction Start End	
Ambient Temp Start End	Wet Bulb Temp	RH Percent

SOURCE LAYOUT SKETCH

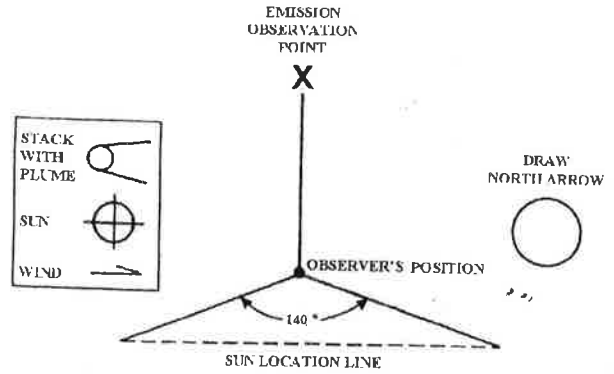

Additional Information

Observation Date	Start Time	End Time
01-25-13	0801	0830

Min \ Sec	0	15	30	45	Comments
1	20	20	20	20	#1 5-5-5-5
2	20	20	20	20	5-5-5-5
3	15	15	10	10	5-5-5-5
4	10	10	5	5	5-5-5-5
5	5	5	5	5	5-5-5-10
6	5	5	10	10	#1 10-5-5-5
7	10	10	10	10	5-5-10-10
8	10	10	10	10	10-10-10-10
9	15	15	15	15	10-10-5-5
10	15	10	10	10	5-5-5-5
11	10	10	10	10	#1 5-5-5-5
12	10	10	10	10	5-5-5-5
13	10	10	10	10	5-5-5-5
14	10	10	10	10	5-5-5-5
15	5	5	5	5	5-5-5-5
16	5	5	5	5	5-5-5-5
17	5	5	5	5	#1 5-5-5-5
18	5	5	5	5	5-5-5-5
19	5	5	5	5	5-5-5-5
20	5	5	5	5	5-5-5-5
21	5	5	5	5	5-5-5-5
22	5	5	5	5	5-5-5-5
23	5	5	5	5	#1 5-5-5-5
24	5	5	5	5	5-5-5-5
25	5	5	5	5	5-5-5-5
26	5	5	5	5	5-5-10-10
27	5	5	5	5	10-10-10-10
28	5	5	5	5	10-10-10-10
29	5	5	5	5	10-10-5-5
30	5	5	5	5	#1 5-5-5-5

Observer's Name (Print) Eric Gregorius	
Observer's Signature Eric Gregorius	Date 01-25-13
Organization	
Certified by	Date

Continue on reverse side

3

VISIBLE EMISSION OBSERVATION FORM

Company Name		
Location		
City	State	Zip
Process Equipment		Operating Mode
Control Equipment		Operating Mode
Describe Emission Point		
Height of Emission Point	Height Relative to Observer Start End	
Distance to Emission Point Start End	Direction to Emission Point Start End	
Vertical Angle to Observation Pt. Start End	Direction to Observation Point Start End	
Describe Emissions Start End		
Emission Color Start End	If Water Droplet Plume (Circle) Attached Detached N/A	
Point In The Plume At Which Opacity Was Determined Start End		
Describe Plume Background Start End		
Background Color Start End	Sky Condition Start End	
Wind Speed Start End	Wind Direction Start End	
Ambient Temp Start End	Wet Bulb Temp	RH Percent

SOURCE LAYOUT SKETCH

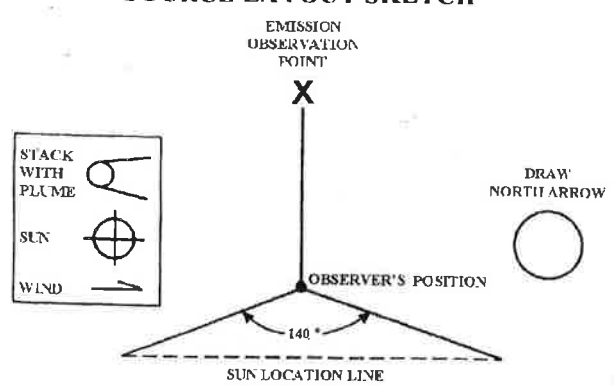

Observation Date	Start Time	End Time
01·25·13	0831	0900

Min \ Sec	0	15	30	45	Comments
1	5	5	5	5	#1-5-5-5-5
2	5	5	5	5	5-5-5-5
3	5	10	10	10	5-5-5-5
4	10	10	10	10	5-5-5-5
5	10	10	10	10	5-5-5-5
6	10	10	5	5	#1-10-10-10-10
7	5	5	5	5	5-5-5-5
8	5	5	5	5	5-5-5-5
9	5	5	5	5	5-5-5-5
10	5	5	5	5	5-5-5-5
11	5	5	5	5	#1-5-5-5-5
12	5	5	5	5	5-5-5-5
13	5	5	5	5	5-5-5-5
14	5	5	5	5	5-5-5-5
15	10	10	10	10	5-5-5-5
16	5	5	5	5	5-5-5-5
17	5	5	5	5	#1-5-5-5-5
18	5	5	5	5	5-5-5-5
19	5	5	5	5	5-5-5-5
20	5	5	5	5	10-10-5-5
21	5	5	5	5	5-5-5-5
22	5	5	5	5	5-5-5-5
23	5	5	5	5	#1-5-5-5-5
24	5	5	5	5	5-5-5-5
25	5	5	5	5	5-5-5-5
26	5	5	5	5	5-5-5-5
27	5	5	5	5	5-5-5-5
28	5	5	5	5	5-5-5-5
29	5	5	5	5	#1-5-5-5-5
30	5	5	5	5	5-5-5-5

Observer's Name (Print) Eric Gregorius	
Observer's Signature Eric Gregorius	Date 01·25·13
Organization	
Certified by	Date

Additional Information

Continue on reverse side

VISIBLE EMISSION OBSERVATION FORM

Company Name		
Location		
City	State	Zip
Process Equipment		Operating Mode
Control Equipment		Operating Mode
Describe Emission Point		
Height of Emission Point	Height Relative to Observer Start End	
Distance to Emission Point Start End	Direction to Emission Point Start End	
Vertical Angle to Observation Pt. Start End	Direction to Observation Point Start End	
Describe Emissions Start End		
Emission Color Start End	If Water Droplet Plume (Circle) Attached Detached N/A	
Point In The Plume At Which Opacity Was Determined Start End		
Describe Plume Background Start End		
Background Color Start End	Sky Condition Start End	
Wind Speed Start End	Wind Direction Start End	
Ambient Temp Start End	Wet Bulb Temp	RH Percent

SOURCE LAYOUT SKETCH

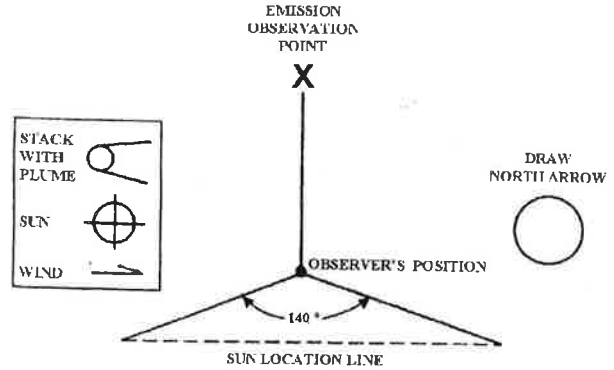

Observation Date	Start Time	End Time
01-25-13	0901	0930

Min \ Sec	0	15	30	45	Comments
1	5	5	5	5	#1-5-5-5-5
2	5	5	5	5	5-5-5-5
3	5	5	5	5	5-5-5-5
4	5	5	5	5	5-5-5-5
5	5	5	5	5	5-5-5-5
6	5	5	5	5	#1 10-10-10-10
7	5	5	5	5	10-10-10-10
8	5	5	5	5	10-10-15-15
9	5	5	5	5	15-15-15-15
10	5	5	5	5	15-15-15-15
11	5	5	5	5	#1-15-15-15-15
12	5	5	5	5	15-20-20-20
13	5	5	5	5	20-20-30-30
14	5	5	5	5	30-50-50-50
15	5	5	5	5	50-50-50-50
16	5	5	5	5	25-35-50-50
17	15	15	15	15	#1 30-30-20-20
18	10	10	10	10	15-15-15-15
19	15	10	10	10	10-10-10-10
20	10	10	10	10	10-10-10-10
21	10	10	10	10	10-10-10-10
22	10	10	10	10	#1-10-10-10-10
23	10	10	10	10	10-10-10-10
24	10	10	10	10	10-10-10-10
25	10	10	10	10	10-15-15-15
26	10	10	10	10	15-15-15-15
27	10	5	5	5	#1 15-15-15-15
28	5	5	5	5	10-10-10-10
29	5	5	5	5	10-10-10-10
30	5	5	10	10	#1 5-5-5-5

Observer's Name (Print) Eric Gregorius	
Observer's Signature Eric Gregorius	Date 01-25-13
Organization	
Certified by	Date

Additional Information

Continue on reverse side

VISIBLE EMISSION OBSERVATION FORM

Company Name		
Location		
City	State	Zip
Process Equipment		Operating Mode
Control Equipment		Operating Mode
Describe Emission Point		
Height of Emission Point	Height Relative to Observer Start End	
Distance to Emission Point Start End	Direction to Emission Point Start End	
Vertical Angle to Observation Pt. Start End	Direction to Observation Point Start End	
Describe Emissions Start End		
Emission Color Start End	If Water Droplet Plume (Circle) Attached Detached N/A	
Point In The Plume At Which Opacity Was Determined Start End		
Describe Plume Background Start End		
Background Color Start End	Sky Condition Start End	
Wind Speed Start End	Wind Direction Start End	
Ambient Temp Start End	Wet Bulb Temp	RH Percent

SOURCE LAYOUT SKETCH

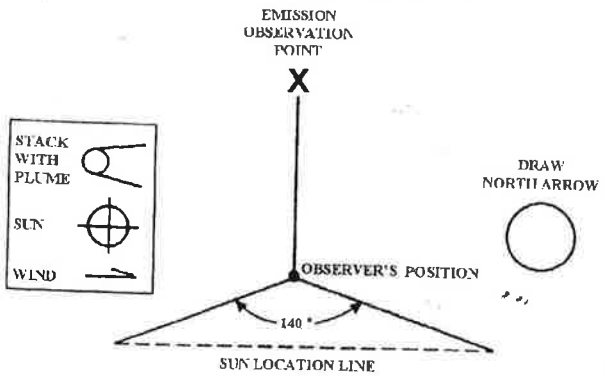

Observation Date	Start Time	End Time
01·25·13	0931	1000

Min \ Sec	0	15	30	45	Comments
1	10	10	10	10	#1-5-5-5-5
2	10	10	10	10	5-5-5-5
3	10	10	10	10	5-5-5-5
4	10	10	10	10	5-5-5-5
5	10	10	10	10	5-5-5-5
6	10	10	10	10	#1-5-5-5-5
7	10	10	10	10	5-5-5-5
8	5	5	5	5	5-5-5-5
9	5	5	5	5	5-5-5-5
10	5	5	5	5	5-5-5-5
11	5	5	5	5	#1-5-5-5-5
12	5	5	5	5	5-5-5-5
13	5	5	5	5	5-5-5-5
14	5	5	5	5	5-5-5-5
15	5	5	5	5	5-5-5-5
16	5	5	5	5	5-10-10-10
17	5	5	5	5	#1-10-10-10-10
18	5	5	5	5	10-10-10-10
19	5	5	5	5	5-5-5-5
20	5	5	5	5	5-5-5-5
21	5	10	10	10	5-5-5-5
22	10	10	10	10	5-5-5-5
23	5	5	5	5	#1-5-5-5-5
24	5	5	5	5	5-5-5-5
25	5	5	5	5	5-5-5-5
26	5	5	5	5	5-5-5-5
27	5	5	5	5	5-5-5-5
28	5	5	5	5	5-5-5-5
29	5	5	5	5	5-5-5-5
30	5	5	5	5	#1-5-5-5-5

Observer's Name (Print) Eric Gregorius	
Observer's Signature Eric Gregorius	Date 01·25
Organization	
Certified by	Date

Additional Information

Continue on reverse side

VISIBLE EMISSION OBSERVATION FORM

Company Name		
Location		
City	State	Zip
Process Equipment		Operating Mode
Control Equipment		Operating Mode
Describe Emission Point		
Height of Emission Point	Height Relative to Observer Start End	
Distance to Emission Point Start End	Direction to Emission Point Start End	
Vertical Angle to Observation Pt. Start End	Direction to Observation Point Start End	
Describe Emissions Start End		
Emission Color Start End	If Water Droplet Plume (Circle) Attached Detached N/A	
Point In The Plume At Which Opacity Was Determined Start End		
Describe Plume Background Start End		
Background Color Start End	Sky Condition Start End	
Wind Speed Start End	Wind Direction Start End	
Ambient Temp Start End	Wet Bulb Temp	RH Percent

SOURCE LAYOUT SKETCH

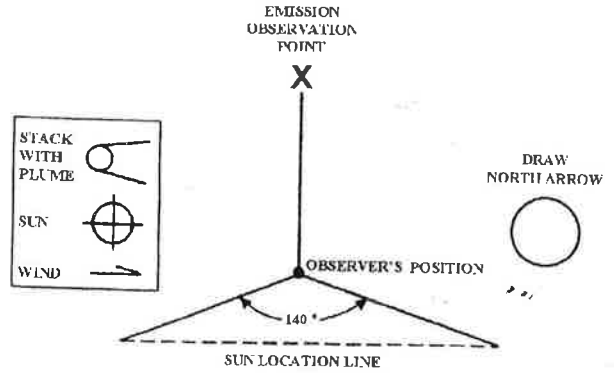

Observation Date	Start Time	End Time
01-25-13	1001	1030

Min \ Sec	0	15	30	45	Comments
1	5	5	5	5	#1 - 5-5-5-5
2	5	5	5	5	5-5-5-5
3	5	5	5	5	5-5-5-5
4	5	5	5	5	5-5-5-5
5	5	5	5	5	5-5-5-5
6	5	5	5	5	#1-5-5-5-5
7	5	5	5	5	5-5-5-5
8	5	5	5	5	5-5-5-5
9	5	5	5	5	5-5-5-5
10	5	5	5	5	5-5-5-5
11	5	5	5	5	#1-5-5-5-5
12	5	5	5	5	5-5-5-5
13	5	5	5	5	5-5-5-5
14	5	5	5	5	5-5-5-5
15	5	5	5	5	5-5-5-5
16	5	5	5	5	5-5-5-5
17	5	5	5	5	#1 5-5-5-5
18	5	5	5	5	5-5-5-5
19	5	5	5	5	5-5-10-10
20	5	5	5	5	10-10-10-10
21	5	5	5	5	10-10-5-5
22	5	5	5	5	10-10-10-10
23	5	5	5	5	10-10-10-10
24	5	5	5	5	#1 10-10-10-10
25	10	10	10	10	10-10-10-10
26	10	10	10	10	10-10-10-10
27	10	10	10	10	10-10-10-10
28	10	5	5	5	10-10-5-5
29	5	5	5	5	5-5-5-5
30	5	5	5	5	#1 5-5-5-5

Observer's Name (Print) Eric Gregorius	
Observer's Signature Eric Gregorius	Date 01-25-13
Organization	
Certified by	Date

Additional Information

Continue on reverse side

VISIBLE EMISSION OBSERVATION FORM

Company Name		
Location		
City	State	Zip
Process Equipment		Operating Mode
Control Equipment		Operating Mode
Describe Emission Point		
Height of Emission Point	Height Relative to Observer Start End	
Distance to Emission Point Start End	Direction to Emission Point Start End	
Vertical Angle to Observation Pt. Start End	Direction to Observation Point Start End	
Describe Emissions Start End		
Emission Color Start End	If Water Droplet Plume (Circle) Attached Detached N/A	
Point In The Plume At Which Opacity Was Determined Start End		
Describe Plume Background Start End		
Background Color Start End	Sky Condition Start End	
Wind Speed Start End	Wind Direction Start End	
Ambient Temp Start End	Wet Bulb Temp	RH Percent

Observation Date	Start Time	End Time
01-25-13	1031	1100

Min \ Sec	0	15	30	45	Comments
1	5	5	5	5	#1 5-5-5-5
2	5	5	5	5	5-5-5-5
3	5	5	5	5	5-5-5-5
4	5	5	5	5	5-5-5-5
5	5	5	5	5	5-5-5-5
6	5	5	5	5	#1 5-5-5-5
7	5	5	5	5	5-5-5-5
8	5	5	5	5	5-5-5-5
9	5	5	5	5	5-5-5-5
10	5	5	5	5	5-5-5-5
11					#1 Brake
12					
13					
14					
15					
16					
17					#1
18					
19					
20					Brake
21	5	5	5	5	#1 10-10-10-10
22	10	10	10	10	10-10-10-10
23	10	10	10	10	#1 10-10-10-10
24	10	10	10	10	10-10-10-10
25	5	5	5	5	10-10-10-10
26	5	5	5	5	10-10-5-5
27	5	5	5	5	5-5-5-5
28	5	5	5	5	5-5-5-5
29	5	5	5	5	5-5-5-5
30	5	5	5	5	#1 5-5-5-5

SOURCE LAYOUT SKETCH

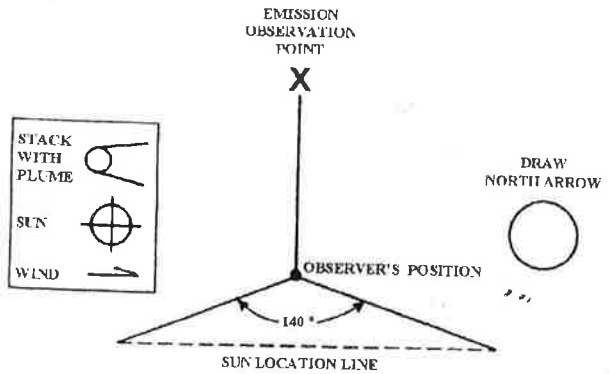

Observer's Name (Print) Eric Gregorius	
Observer's Signature Eric Gregorius	Date 01-25-13
Organization	
Certified by	Date

Additional Information

Continue on reverse side

VISIBLE EMISSION OBSERVATION FORM

Company Name		
Location		
City	State	Zip
Process Equipment		Operating Mode
Control Equipment		Operating Mode
Describe Emission Point		
Height of Emission Point	Height Relative to Observer Start End	
Distance to Emission Point Start End	Direction to Emission Point Start End	
Vertical Angle to Observation Pt. Start End	Direction to Observation Point Start End	
Describe Emissions Start End		
Emission Color Start End	If Water Droplet Plume (Circle) Attached Detached N/A	
Point In The Plume At Which Opacity Was Determined Start End		
Describe Plume Background Start End		
Background Color Start End	Sky Condition Start End	
Wind Speed Start End	Wind Direction Start End	
Ambient Temp Start End	Wet Bulb Temp	RH Percent

SOURCE LAYOUT SKETCH

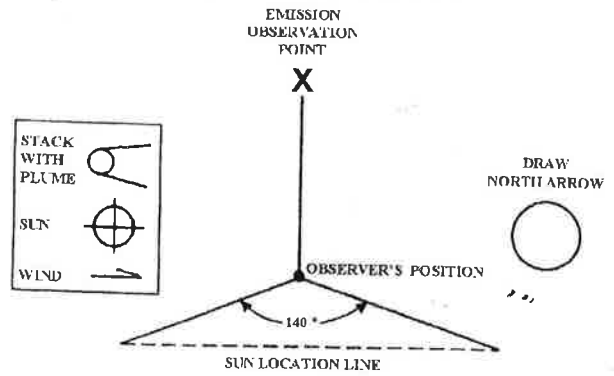

Observation Date	Start Time	End Time
01-25-13	1101	1130

Min \ Sec	0	15	30	45	Comments
1	5	5	5	5	#1 5-5-5-5
2	5	5	5	5	5-5-5-5
3	5	5	5	5	5-5-5-5
4	5	5	5	5	5-5-5-5
5	5	5	5	5	5-5-5-5
6	5	5	5	5	#1 5-5-5-5
7	5	10	10	10	5-5-5-5
8	5	5	5	5	5-5-5-5
9	10	10	10	10	5-5-5-5
10	10	10	10	10	5-5-5-5
11	10	10	10	10	#1 5-5-5 10
12	10	10	10	10	10-10-10-10
13	10	10	10	10	10-10-10-10
14	10	10	10	10	10-10-10-10
15	10	10	10	10	10-10-10-10
16	10	10	10	10	10-10-10-10
17	10	10	10	10	#1 10-10-10-10
18	10	10	5	5	10-10-10-5
19	5	5	5	5	5-5-5-5
20	5	5	5	5	5-5-5-5
21	5	5	5	5	5-5-5-5
22	5	5	5	5	5-5-5-5
23	5	5	5	5	#1 5-5-5-5
24	5	5	5	5	5-5-5-5
25	5	10	10	10	5-5-5-5
26	10	10	10	10	5-5-5-5
27	10	10	10	10	5-5-5-5
28	10	5	5	5	5-5-5-5
29	5	5	5	5	5-5-5-5
30	5	5	5	5	#1 5-5-10-10

Observer's Name (Print) Eric Gregorius	
Observer's Signature Eric Gregorius	Date 01-25-13
Organization	
Certified by	Date

Additional Information

Continue on reverse side

VISIBLE EMISSION OBSERVATION FORM

Company Name		
Location		
City	State	Zip
Process Equipment		Operating Mode
Control Equipment		Operating Mode
Describe Emission Point		
Height of Emission Point	Height Relative to Observer Start End	
Distance to Emission Point Start End	Direction to Emission Point Start End	
Vertical Angle to Observation Pt. Start End	Direction to Observation Point Start End	
Describe Emissions Start End		
Emission Color Start End	If Water Droplet Plume (Circle) Attached Detached N/A	
Point In The Plume At Which Opacity Was Determined Start End		
Describe Plume Background Start End		
Background Color Start End	Sky Condition Start End	
Wind Speed Start End	Wind Direction Start End	
Ambient Temp Start End	Wet Bulb Temp	RH Percent

SOURCE LAYOUT SKETCH

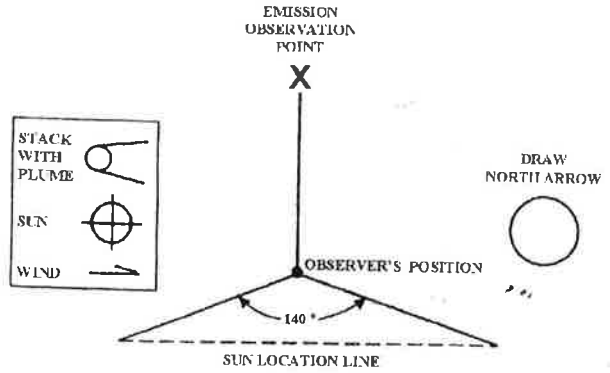

Observation Date	Start Time	End Time
01-25-13	1131	1200

Min \ Sec	0	15	30	45	Comments
1	5	5	5	5	#1-10-10-10-10
2	5	5	5	5	5-5-5-5
3	5	5	5	5	5-5-5-5
4	5	5	5	5	5-5-5-5
5	5	5	5	5	5-5-5-5
6	5	5	5	5	#1-5-5-5-5
7	5	5	5	5	5-5-5-5
8	5	5	5	5	5-5-5-5
9	5	5	5	5	5-5-5-5
10	5	5	5	5	5-5-5-5
11	5	5	5	5	5-5-5-5
12	5	5	5	5	#1 5-5-5-5
13	5	5	5	5	5-5-5-5
14	5	5	5	5	5-5-5-5
15	5	5	5	5	5-5-5-5
16	5	10	10	10	5-5-5-5
17	10	10	10	10	5-5-5-5
18	10	10	10	10	#1 5-5-5-5
19	5	5	5	5	10-10-10-10
20	5	5	5	5	10-10-10-10
21	5	5	5	5	10-10-10-5
22	5	5	5	5	5-5-5-5
23	5	5	5	5	10-10-10-10
24	5	5	5	5	#1 10-10-10-10
25	5	5	5	5	10-10-10-10
26	5	5	5	5	10-10-10-10
27	5	5	5	5	5-5-5-5
28	5	5	5	5	5-5-5-5
29	5	5	5	5	5-5-5-5
30	5	5	5	5	#1-5-5-5-5

Observer's Name (Print) Eric Gregorius	
Observer's Signature Eric Gregorius	Date 01-25-13
Organization	
Certified by	Date

Additional Information

Continue on reverse side

VISIBLE EMISSION OBSERVATION FORM

Company Name		
Location		
City	State	Zip
Process Equipment		Operating Mode
Control Equipment		Operating Mode
Describe Emission Point		
Height of Emission Point	Height Relative to Observer Start End	
Distance to Emission Point Start End	Direction to Emission Point Start End	
Vertical Angle to Observation Pt. Start End	Direction to Observation Point Start End	
Describe Emissions Start End		
Emission Color Start End	If Water Droplet Plume (Circle) Attached Detached N/A	
Point In The Plume At Which Opacity Was Determined Start End		
Describe Plume Background Start End		
Background Color Start End	Sky Condition Start End	
Wind Speed Start End	Wind Direction Start End	
Ambient Temp Start End	Wet Bulb Temp	RH Percent

SOURCE LAYOUT SKETCH

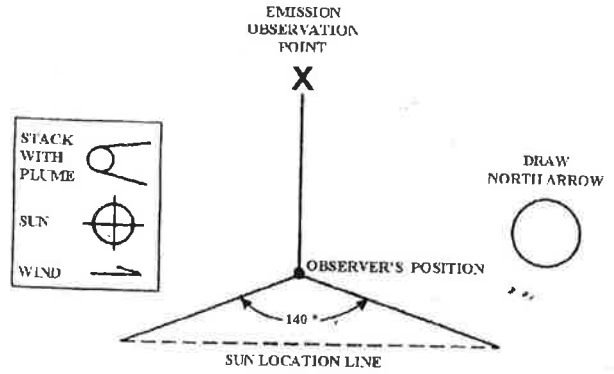

Observation Date	Start Time	End Time
01-25-13	1201	1230

Min \ Sec	0	15	30	45	Comments
1	5	5	5	5	#1 - 5-5-5-5
2	5	5	5	5	5-5-5-5
3	5	5	5	5	5-5-5-5
4	5	5	5	5	5-5-5-5
5	5	5	5	5	5-5-5-5
6	5	5	5	5	#1 - 5-5-5-5
7	5	5	5	5	5-5-5-5
8	5	5	5	5	5-5-5-5
9	5	5	5	5	5-5-5-5
10	5	5	5	5	5-5-5-5
11	5	5	5	5	5-5-10-10
12	5	5	5	5	#1 - 10-10-10-10
13	5	5	5	5	10-10-10-10
14	5	5	5	5	10-10-10-10
15	5	5	5	5	10-10-10-10
16	5	5	5	5	10-10-10-10
17	5	5	5	5	10-15-15-15
18	5	5	5	5	#1 - 15-15-15-15
19	5	5	5	5	15-15-15-15
20	5	5	5	5	15-15-10-10
21	5	5	5	5	10-10-10-10
22	5	5	5	5	10-10-5-5
23	5	5	5	5	5-5-5-5
24	5	5	5	5	#1 - 5-5-5-5
25	5	5	5	5	5-5-5-5
26	5	5	5	5	5-5-5-5
27	5	5	5	5	5-10-10-10
28	5	5	5	5	10-10-10-10
29	5	10	10	5	10-5-5-5
30	5	5	5	5	#1 5-5-5-5

Observer's Name (Print) Eric Gregorius	
Observer's Signature Eric Gregorius	Date 01-25-13
Organization	
Certified by	Date

Additional Information

Continue on reverse side

VISIBLE EMISSION OBSERVATION FORM

Company Name		
Location		
City	State	Zip
Process Equipment		Operating Mode
Control Equipment		Operating Mode
Describe Emission Point		
Height of Emission Point	Height Relative to Observer Start End	
Distance to Emission Point Start End	Direction to Emission Point Start End	
Vertical Angle to Observation Pt. Start End	Direction to Observation Point Start End	
Describe Emissions Start End		
Emission Color Start End	If Water Droplet Plume (Circle) Attached Detached N/A	
Point In The Plume At Which Opacity Was Determined Start End		
Describe Plume Background Start End		
Background Color Start End	Sky Condition Start End	
Wind Speed Start End	Wind Direction Start End	
Ambient Temp Start End	Wet Bulb Temp	RH Percent

SOURCE LAYOUT SKETCH

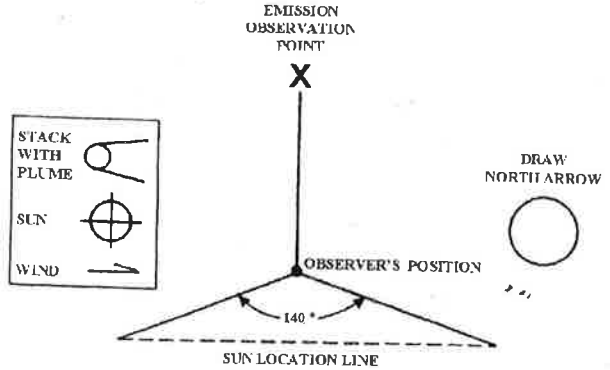

Observation Date	Start Time	End Time
01-25-13	1331	1400

Min \ Sec	0	15	30	45	Comments
1	5	5	5	5	#1 10-10-10-10
2	5	5	5	5	10-15-15-15
3	5	5	5	5	15-20-20-20
4	5	5	5	5	20-20-20-20
5	5	5	5	5	20-20-20-20
6	5	5	5	5	15-15-10-10
7	5	5	5	5	#1 10-10-10-10
8	5	5	5	5	5-5-5-5
9	5	5	5	5	5-5-5-5
10	5	5	5	5	5-5-5-5
11	5	5	5	5	5-5-5-5
12	5	5	5	5	#1 5-5-5-5
13	5	5	5	5	5-5-5-5
14	5	5	5	5	5-5-5-5
15	5	10	10	10	5-5-5-5
16	10	10	10	10	5-5-5-5
17	10	10	10	10	5-5-5-5
18	10	10	10	10	#1 5-5-5-5
19	10	10	10	10	5-5-5-5
20	10	10	10	10	5-5-5-5
21	10	10	10	10	5-5-5-5
22	5	5	5	5	5-5-5-5
23	5	5	5	5	5-5-5-5
24	5	5	5	5	#1 5-5-5-5
25	5	5	5	5	5-5-5-5
26	5	5	5	5	5-5-5-5
27	5	5	5	5	5-5-5-5
28	5	5	5	5	5-5-5-5
29	5	5	5	5	5-5-5-5
30	5	5	5	5	#1 5-5-5-5

Observer's Name (Print) Eric Gregorius	
Observer's Signature Eric Gregorius	Date 01-25-13
Organization	
Certified by	Date

Additional Information

Continue on reverse side

VISIBLE EMISSION OBSERVATION FORM

Company Name		
Location		
City	State	Zip
Process Equipment		Operating Mode
Control Equipment		Operating Mode
Describe Emission Point		
Height of Emission Point	Height Relative to Observer Start End	
Distance to Emission Point Start End	Direction to Emission Point Start End	
Vertical Angle to Observation Pt. Start End	Direction to Observation Point Start End	
Describe Emissions Start End		
Emission Color Start End	If Water Droplet Plume (Circle) Attached Detached N/A	
Point In The Plume At Which Opacity Was Determined Start End		
Describe Plume Background Start End		
Background Color Start End	Sky Condition Start End	
Wind Speed Start End	Wind Direction Start End	
Ambient Temp Start End	Wet Bulb Temp	RH Percent

SOURCE LAYOUT SKETCH

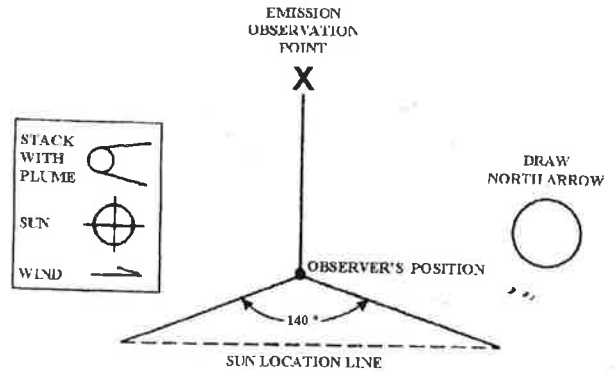

Observation Date	Start Time	End Time
01-25-13	1401	1430

Min \ Sec	0	15	30	45	Comments
1	5	5	5	5	#1 - 5 - 5 - 5 - 5
2	5	5	5	5	5 - 5 - 5 - 5
3	5	5	5	5	5 - 5 - 5 - 5
4	5	5	5	5	5 - 5 - 5 - 5
5	5	5	5	5	5 - 5 - 5 - 5
6	5	5	5	5	#1 - 5 - 5 - 5 - 5
7	5	5	5	5	10 - 10 - 10 - 10
8	5	5	5	5	10 - 10 - 10 - 10
9	5	5	5	5	10 - 10 - 10 - 10
10	5	5	5	5	10 - 10 - 10 - 10
11	5	5	5	5	10 - 10 - 5 - 5
12	5	5	5	5	#1 - 5 - 5 - 5 - 5
13	5	5	5	5	5 - 5 - 5 - 5
14	5	5	5	5	5 - 5 - 5 - 5
15	5	5	5	5	5 - 5 - 5 - 5
16	5	5	5	5	5 - 5 - 5 - 5
17	5	5	5	5	#1 - 10 - 10 - 5 - 5
18	5	5	5	5	5 - 5 - 5 - 5
19	5	5	5	5	5 - 5 - 5 - 5
20	5	5	5	5	5 - 5 - 5 - 5
21	5	5	5	5	5 - 5 - 5 - 5
22	5	5	5	5	5 - 5 - 5 - 5
23	5	5	5	5	#1 - 5 - 5 - 5 - 5
24	5	5	5	5	5 - 5 - 5 - 5
25	5	5	5	5	5 - 5 - 5 - 5
26	5	5	5	5	5 - 5 - 5 - 5
27	5	5	5	5	5 - 5 - 5 - 10
28	5	5	5	5	10 - 10 - 10 - 10
29	5	10	10	10	#1 - 5 - 5 - 5 - 5
30	10	10	10	10	5 - 5 - 5 - 5

Observer's Name (Print) Eric Gregorius	
Observer's Signature Eric Gregorius	Date 01-25-13
Organization	
Certified by	Date

Additional Information

Continue on reverse side

VISIBLE EMISSION OBSERVATION FORM

Company Name		
Location		
City	State	Zip
Process Equipment		Operating Mode
Control Equipment		Operating Mode
Describe Emission Point		
Height of Emission Point	Height Relative to Observer Start End	
Distance to Emission Point Start End	Direction to Emission Point Start End	
Vertical Angle to Observation Pt. Start End	Direction to Observation Point Start End	
Describe Emissions Start End		
Emission Color Start End	If Water Droplet Plume (Circle) Attached Detached N/A	
Point In The Plume At Which Opacity Was Determined Start End		
Describe Plume Background Start End		
Background Color Start End	Sky Condition Start End	
Wind Speed Start End	Wind Direction Start End	
Ambient Temp Start End	Wet Bulb Temp	RH Percent

SOURCE LAYOUT SKETCH

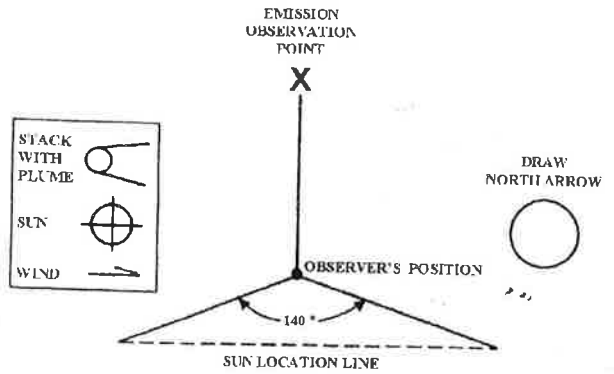

Observation Date	Start Time	End Time
01-25-13	1431	1446

Min \ Sec	0	15	30	45	Comments
1	10	10	10	10	#1 - 5 - 5 - 5 - 5
2	10	10	10	10	5 - 5 - 5 - 5
3	10	5	5	5	5 - 5 - 5 - 5
4	5	5	5	5	5 - 5 - 5 - 5
5	5	5	5	5	#1 5 - 5 - 5 - 5
6	5	5	5	5	5 - 5 - 5 - 5
7	5	5	5	5	5 - 5 - 5 - 5
8	5	5	5	5	5 - 5 - 5 - 5
9	5	5	5	5	5 - 5 - 5 - 5
10	5	5	5	5	#1 5 - 5 - 5 - 5
11	5	5	5	5	5 - 5 - 5 - 5
12	5	5	5	5	5 - 5 - 5 - 5
13	5	5	5	5	5 - 5 - 5 - 5
14	5	5	5	5	5 - 5 - 5 - 5
15	5	5	5	5	#1 10 - 10 - 10 - 10
16	5	5	5	5	10 - 10 - 10 - 10
17					End
18					
19					
20					#1
21					
22					
23					
24					
25					#1
26					
27					
28					
29					
30					#1

Observer's Name (Print) Eric Gregorius	
Observer's Signature Eric Gregorius	Date 01-25-13
Organization	
Certified by	Date

Additional Information

Continue on reverse side

SNOW –

BOHH IN OPERATION

EPA METHOD 9 (40 CFR 60 - Appendix A)
VISIBLE EMISSION OBSERVATION FORM

COMPANY NAME: EEC		
LOCATION: FBK		
LOCATION: BK		
CITY	STATE	ZIP
PROCESS EQUIPMENT	OPERATING MODE	
CONTROL EQUIPMENT	OPERATING MODE	
DESCRIBE EMISSION POINT		
HEIGHT OF EMISSION POINT	HEIGHT OF EMISSION POINT RELATIVE TO OBSERVER START END	
DISTANCE TO EMISSION POINT START END	DIRECTION TO EMISSION PT. (DEGREES (0-360)) START END	
VERTICAL ANGLE TO OBSERVATION POINT START END	DIRECTION TO OBSERVATION POINT (DEGREES (0-360)) START END	
DISTANCE & DIRECTION TO OBSERVATION POINT FROM EMISSION POINT START END		
DESCRIBE EMISSIONS START END		
EMISSION COLOR START END	WATER DROPLET PLUME ATTACHED ☐ DETACHED ☐ NONE ☐	
DESCRIBE PLUME BACKGROUND START END		
BACKGROUND COLOR START END	SKY CONDITIONS START END	
WIND SPEED START END	WIND DIRECTION START END	
AMBIENT TEMP START END	WET BULB TEMP	RH percent

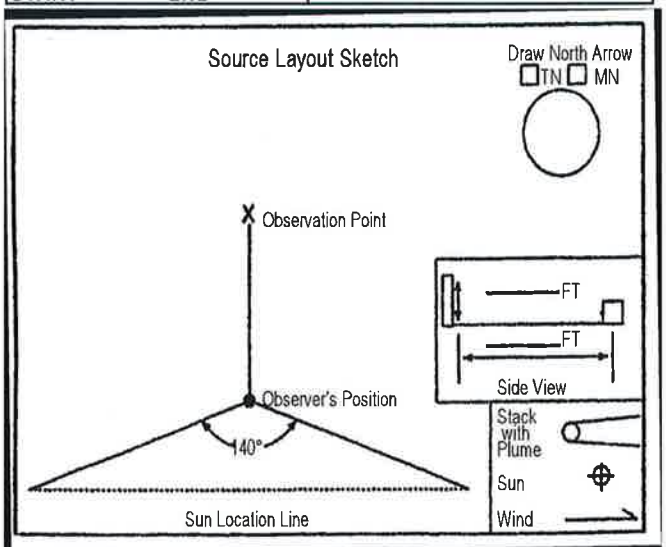

ADDITIONAL INFORMATION

OBSERVATION DATE	START TIME	END TIME
1-25-13	2030	2100

MIN \ SEC	0	15	30	45	COMMENTS
1	5	5	5	5	
2					
3					
4					
5					
6					
7					
8					
9					
10					
11					
12					
13					
14					
15					
16					
17					
18					
19					
20					
21					
22					
23					
24					
25					
26					
27					
28					
29					
30					

OBSERVER'S NAME (PRINT) JOSEPH SCARIN	
OBSERVER'S SIGNATURE	DATE 1-25-13
ORGANIZATION	
CERTIFIED BY	DATE

EPA METHOD 9 (40 CFR 60 - Appendix A)
VISIBLE EMISSION OBSERVATION FORM

COMPANY NAME		
LOCATION		
LOCATION		
CITY	STATE	ZIP
PROCESS EQUIPMENT		OPERATING MODE
CONTROL EQUIPMENT		OPERATING MODE
DESCRIBE EMISSION POINT		
HEIGHT OF EMISSION POINT	HEIGHT OF EMISSION POINT RELATIVE TO OBSERVER START END	
DISTANCE TO EMISSION POINT START END	DIRECTION TO EMISSION PT. (DEGREES (0-360)) START END	
VERTICAL ANGLE TO OBSERVATION POINT START END	DIRECTION TO OBSERVATION POINT (DEGREES (0-360)) START END	
DISTANCE & DIRECTION TO OBSERVATION POINT FROM EMISSION POINT START END		
DESCRIBE EMISSIONS START END		
EMISSION COLOR START END	WATER DROPLET PLUME ATTACHED ☐ DETACHED ☐ NONE ☐	
DESCRIBE PLUME BACKGROUND START END		
BACKGROUND COLOR START END	SKY CONDITIONS START END	
WIND SPEED START END	WIND DIRECTION START END	
AMBIENT TEMP START END	WET BULB TEMP	RH percent

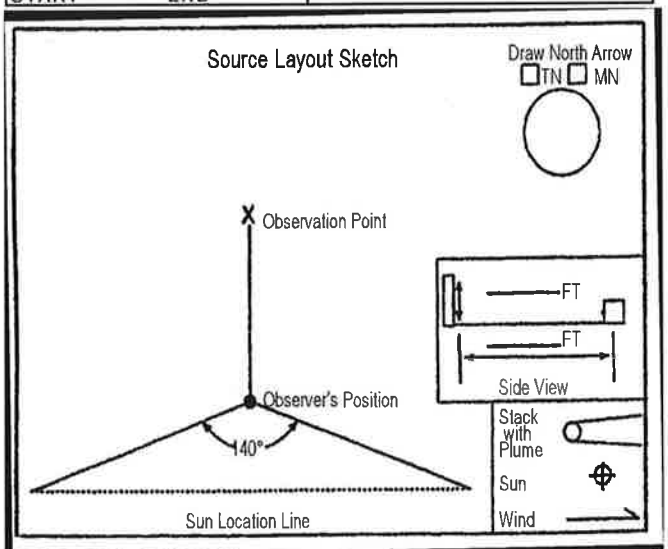

ADDITIONAL INFORMATION

OBSERVATION DATE	START TIME	END TIME
1-25-13	2100	2130

MIN \ SEC	0	15	30	45	COMMENTS
1	5	5	5	5	
2					
3					
4					
5					
6					
7					
8					
9					
10					
11					
12					
13					
14					
15					
16					
17					
18					
19					
20					
21					
22					
23					
24					
25					
26					
27					
28					
29					
30					

OBSERVER'S NAME (PRINT)	
OBSERVER'S SIGNATURE	DATE
ORGANIZATION	
CERTIFIED BY	DATE

EPA METHOD 9 (40 CFR 60 - Appendix A)
VISIBLE EMISSION OBSERVATION FORM

COMPANY NAME		
LOCATION		
LOCATION		
CITY	STATE	ZIP
PROCESS EQUIPMENT		OPERATING MODE
CONTROL EQUIPMENT		OPERATING MODE
DESCRIBE EMISSION POINT		
HEIGHT OF EMISSION POINT	HEIGHT OF EMISSION POINT RELATIVE TO OBSERVER START END	
DISTANCE TO EMISSION POINT START END	DIRECTION TO EMISSION PT. (DEGREES (0-360)) START END	
VERTICAL ANGLE TO OBSERVATION POINT START END	DIRECTION TO OBSERVATION POINT (DEGREES (0-360)) START END	
DISTANCE & DIRECTION TO OBSERVATION POINT FROM EMISSION POINT START END		
DESCRIBE EMISSIONS START END		
EMISSION COLOR START END	WATER DROPLET PLUME ATTACHED ☐ DETACHED ☐ NONE ☐	
DESCRIBE PLUME BACKGROUND START END		
BACKGROUND COLOR START END	SKY CONDITIONS START END	
WIND SPEED START END	WIND DIRECTION START END	
AMBIENT TEMP START END	WET BULB TEMP RH percent	

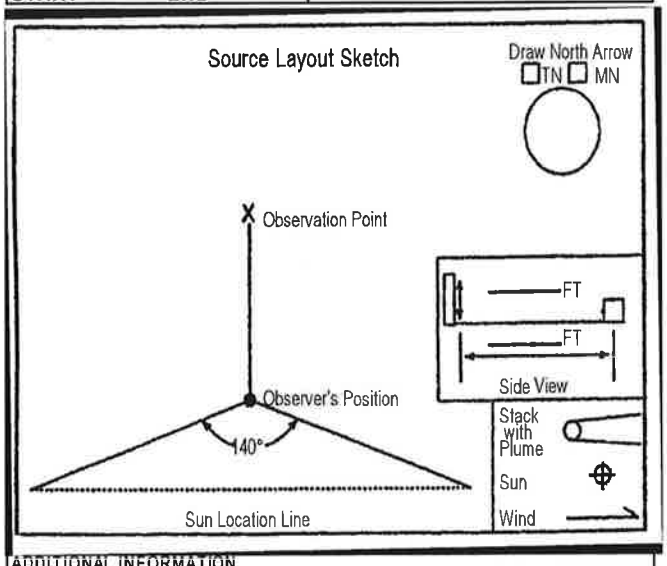

ADDITIONAL INFORMATION

OBSERVATION DATE	START TIME	END TIME
1-25-13	2130	2200

MIN \ SEC	0	15	30	45	COMMENTS
1	5	5	5	5	
2					
3					
4					
5					
6					
7					
8					
9					
10					
11					
12					
13					
14					
15					
16					
17					LOADING
18	10	10	10	10	
19	10	10	10	10	
20	5	5	5	5	
21	5	5	5	5	
22	5	5	5	5	
23					
24					
25					
26					
27					
28					
29					
30					

OBSERVER'S NAME (PRINT)	
OBSERVER'S SIGNATURE	DATE
ORGANIZATION	
CERTIFIED BY	DATE

EPA METHOD 9 (40 CFR 60 - Appendix A)
VISIBLE EMISSION OBSERVATION FORM

COMPANY NAME		
LOCATION		
LOCATION		
CITY	STATE	ZIP
PROCESS EQUIPMENT		OPERATING MODE
CONTROL EQUIPMENT		OPERATING MODE
DESCRIBE EMISSION POINT		
HEIGHT OF EMISSION POINT	HEIGHT OF EMISSION POINT RELATIVE TO OBSERVER START END	
DISTANCE TO EMISSION POINT START END	DIRECTION TO EMISSION PT. (DEGREES (0-360)) START END	
VERTICAL ANGLE TO OBSERVATION POINT START END	DIRECTION TO OBSERVATION POINT (DEGREES (0-360)) START END	
DISTANCE & DIRECTION TO OBSERVATION POINT FROM EMISSION POINT START END		
DESCRIBE EMISSIONS START END		
EMISSION COLOR START END	WATER DROPLET PLUME ATTACHED ☐ DETACHED ☐ NONE ☐	
DESCRIBE PLUME BACKGROUND START END		
BACKGROUND COLOR START END	SKY CONDITIONS START END	
WIND SPEED START END	WIND DIRECTION START END	
AMBIENT TEMP START END	WET BULB TEMP RH percent	

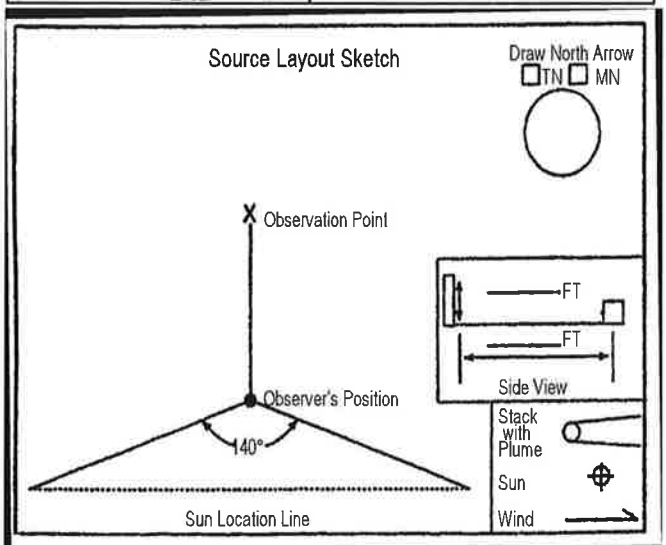

ADDITIONAL INFORMATION

OBSERVATION DATE	START TIME 2200	END TIME 2230

MIN \ SEC	0	15	30	45	COMMENTS
1	5	5	5	5	
2					
3					
4					
5					
6					
7					
8					
9					
10					
11					
12					
13					
14					
15					
16					
17					
18					
19					
20					
21					
22					
23					
24					
25					
26					
27					
28					
29					
30					

OBSERVER'S NAME (PRINT)	
OBSERVER'S SIGNATURE	DATE
ORGANIZATION	
CERTIFIED BY	DATE

EPA METHOD 9 (40 CFR 60 - Appendix A)
VISIBLE EMISSION OBSERVATION FORM

COMPANY NAME		
LOCATION		
LOCATION		
CITY	STATE	ZIP
PROCESS EQUIPMENT		OPERATING MODE
CONTROL EQUIPMENT		OPERATING MODE
DESCRIBE EMISSION POINT		
HEIGHT OF EMISSION POINT	HEIGHT OF EMISSION POINT RELATIVE TO OBSERVER START END	
DISTANCE TO EMISSION POINT START END	DIRECTION TO EMISSION PT. (DEGREES (0-360)) START END	
VERTICAL ANGLE TO OBSERVATION POINT START END	DIRECTION TO OBSERVATION POINT (DEGREES (0-360)) START END	
DISTANCE & DIRECTION TO OBSERVATION POINT FROM EMISSION POINT START END		
DESCRIBE EMISSIONS START END		
EMISSION COLOR START END	WATER DROPLET PLUME ATTACHED ☐ DETACHED ☐ NONE ☐	
DESCRIBE PLUME BACKGROUND START END		
BACKGROUND COLOR START END	SKY CONDITIONS START END	
WIND SPEED START END	WIND DIRECTION START END	
AMBIENT TEMP START END	WET BULB TEMP RH percent	

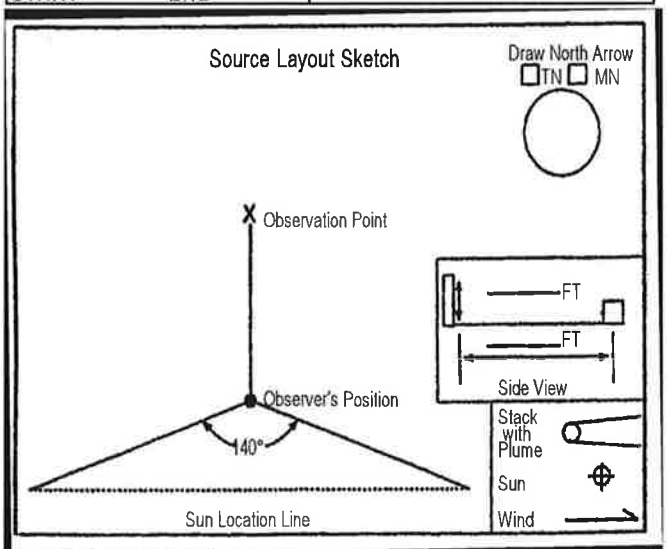

ADDITIONAL INFORMATION

OBSERVATION DATE	START TIME	END TIME
1-25-13	2230	2300

MIN \ SEC	0	15	30	45	COMMENTS
1	5	5	5	5	
2					
3					
4					
5					
6					
7					
8					
9					
10					
11					
12					
13					
14					
15					
16					
17					
18					
19					
20					
21					
22					
23					
24					
25					LOADING
26					
27					
28	10	10	10	10	
29	20	20	10	10	
30	10	10	10	10	

OBSERVER'S NAME (PRINT)	
OBSERVER'S SIGNATURE	DATE
ORGANIZATION	
CERTIFIED BY	DATE

EPA METHOD 9 (40 CFR 60 - Appendix A)
VISIBLE EMISSION OBSERVATION FORM

COMPANY NAME: E C C		
LOCATION: FBF		
LOCATION		
CITY	STATE	ZIP
PROCESS EQUIPMENT		OPERATING MODE
CONTROL EQUIPMENT		OPERATING MODE
DESCRIBE EMISSION POINT		
HEIGHT OF EMISSION POINT	HEIGHT OF EMISSION POINT RELATIVE TO OBSERVER START END	
DISTANCE TO EMISSION POINT START END	DIRECTION TO EMISSION PT. (DEGREES (0-360)) START END	
VERTICAL ANGLE TO OBSERVATION POINT START END	DIRECTION TO OBSERVATION POINT (DEGREES (0-360)) START END	
DISTANCE & DIRECTION TO OBSERVATION POINT FROM EMISSION POINT START END		
DESCRIBE EMISSIONS START END		
EMISSION COLOR START END	WATER DROPLET PLUME ATTACHED ☐ DETACHED ☐ NONE ☐	
DESCRIBE PLUME BACKGROUND START END		
BACKGROUND COLOR START END	SKY CONDITIONS START END	
WIND SPEED START END	WIND DIRECTION START END	
AMBIENT TEMP START END	WET BULB TEMP RH percent	

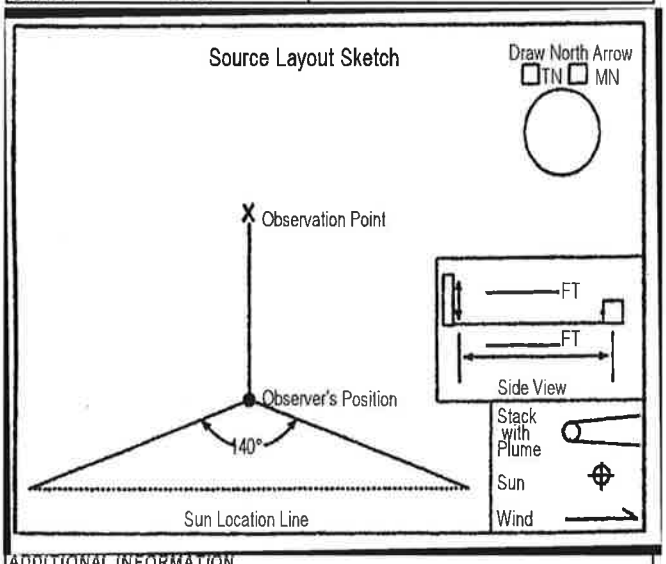

ADDITIONAL INFORMATION

OBSERVATION DATE	START TIME	END TIME
1-25-13	2300	2330

MIN \ SEC	0	15	30	45	COMMENTS
1	10	10	10	10	
2	10	10	10	10	
3	10	10	10	10	
4	5	5	5	5	
5	5	5	5	5	
6	5	5	5	5	
7	5	5	5	5	
8					
9					
10					
11					
12					
13					
14					
15					
16					
17					
18					
19					
20					
21					
22					
23					
24					
25					
26					
27					
28					
29	5	5	5	5	
30	5	5	5	5	

OBSERVER'S NAME (PRINT)	
OBSERVER'S SIGNATURE	DATE
ORGANIZATION	
CERTIFIED BY	DATE