SITE HISTORY

RIVERSIDE PARK SOUTH

thomas**balsley**associates

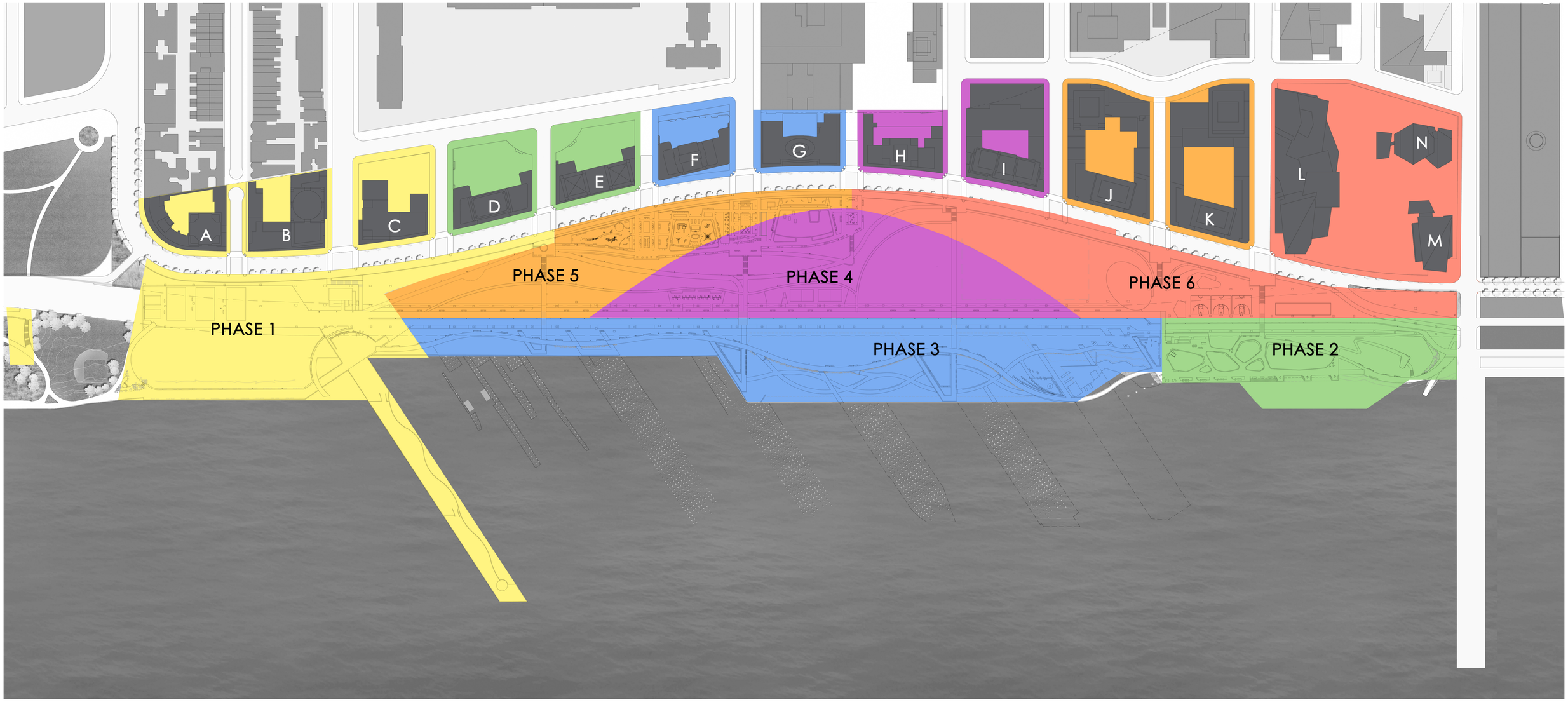

N

1992 PARK PHASING DIAGRAM

RIVERSIDE PARK SOUTH

thomasbalsleyassociates

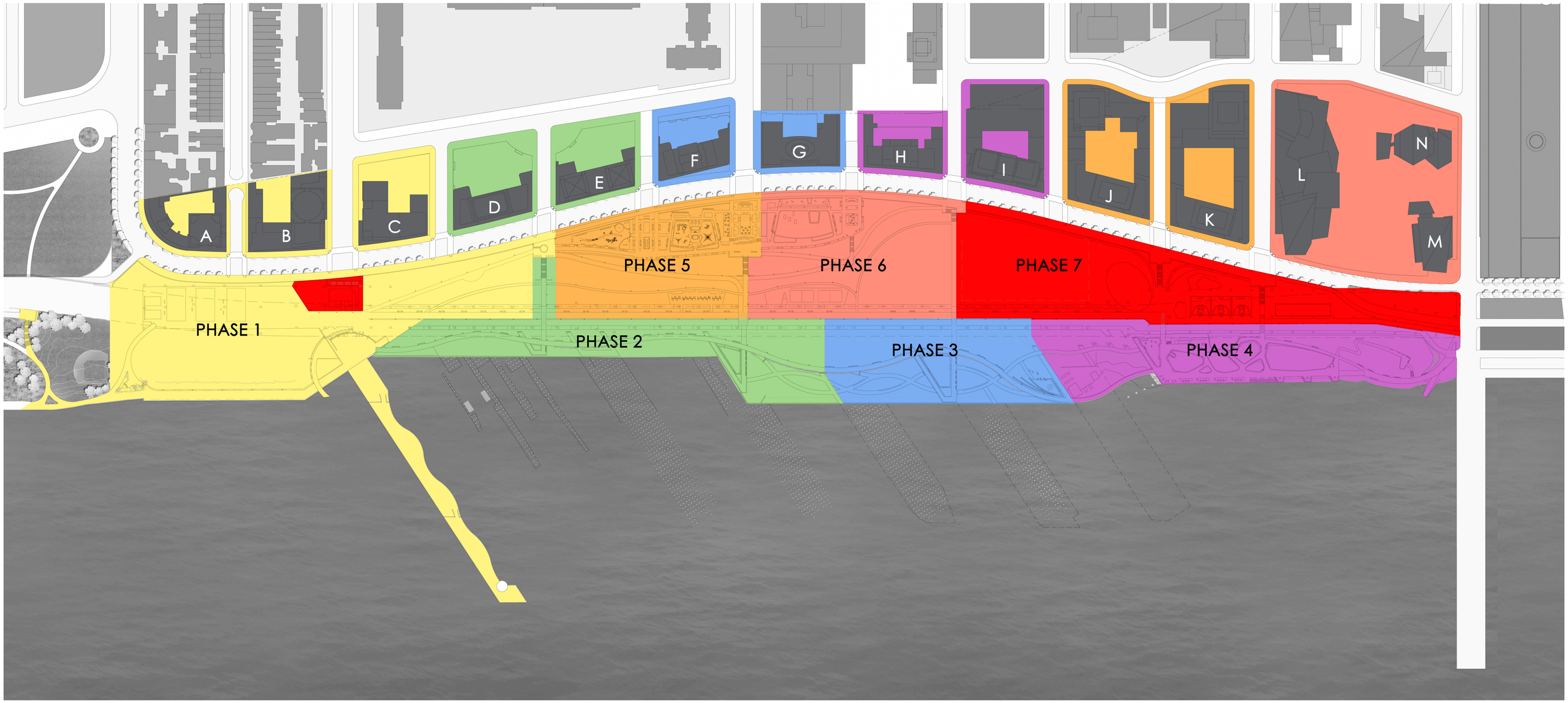

N

2001 PARK PHASING DIAGRAM

RIVERSIDE PARK SOUTH

thomasbalsleyassociates

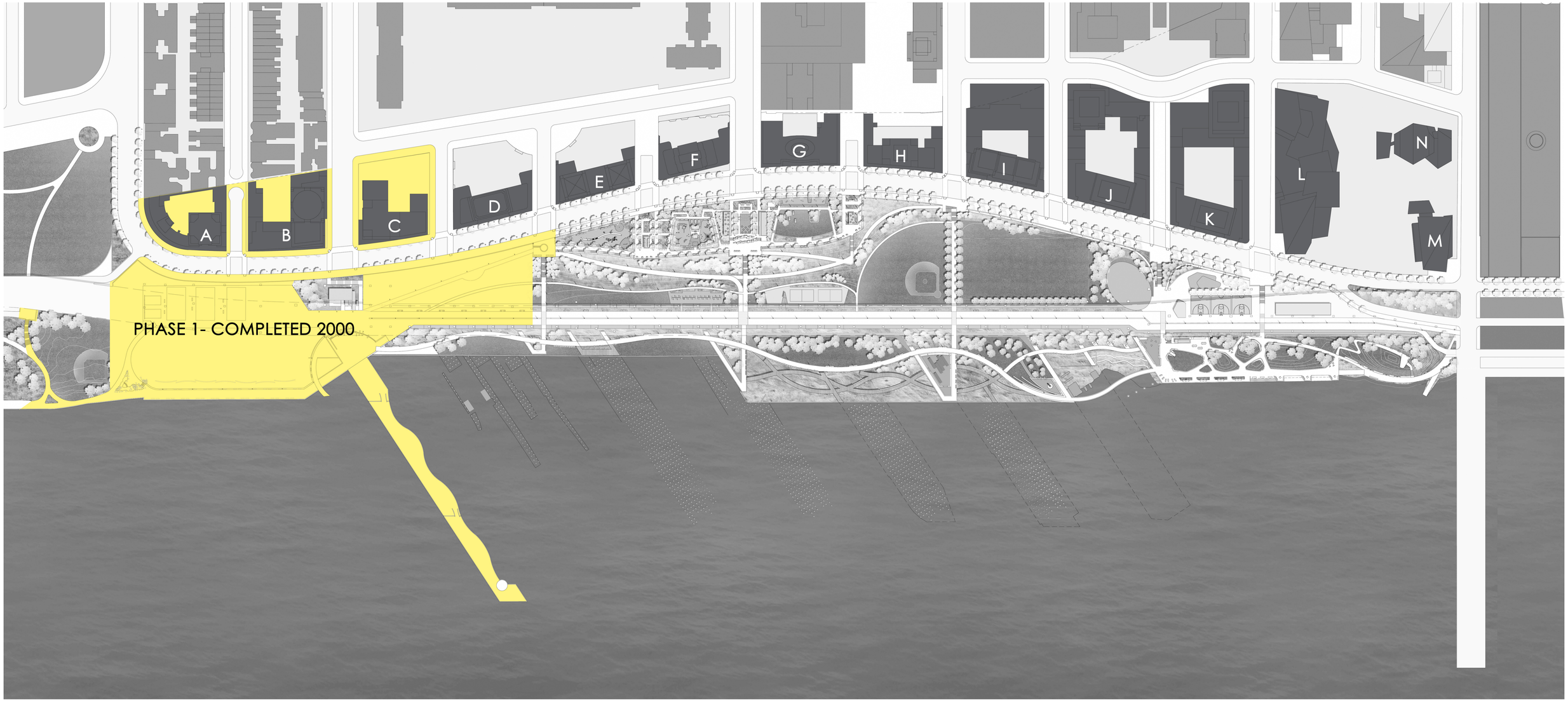

N

PHASE 1 PARK COMPLETION

RIVERSIDE PARK SOUTH

thomas**balsley**associates

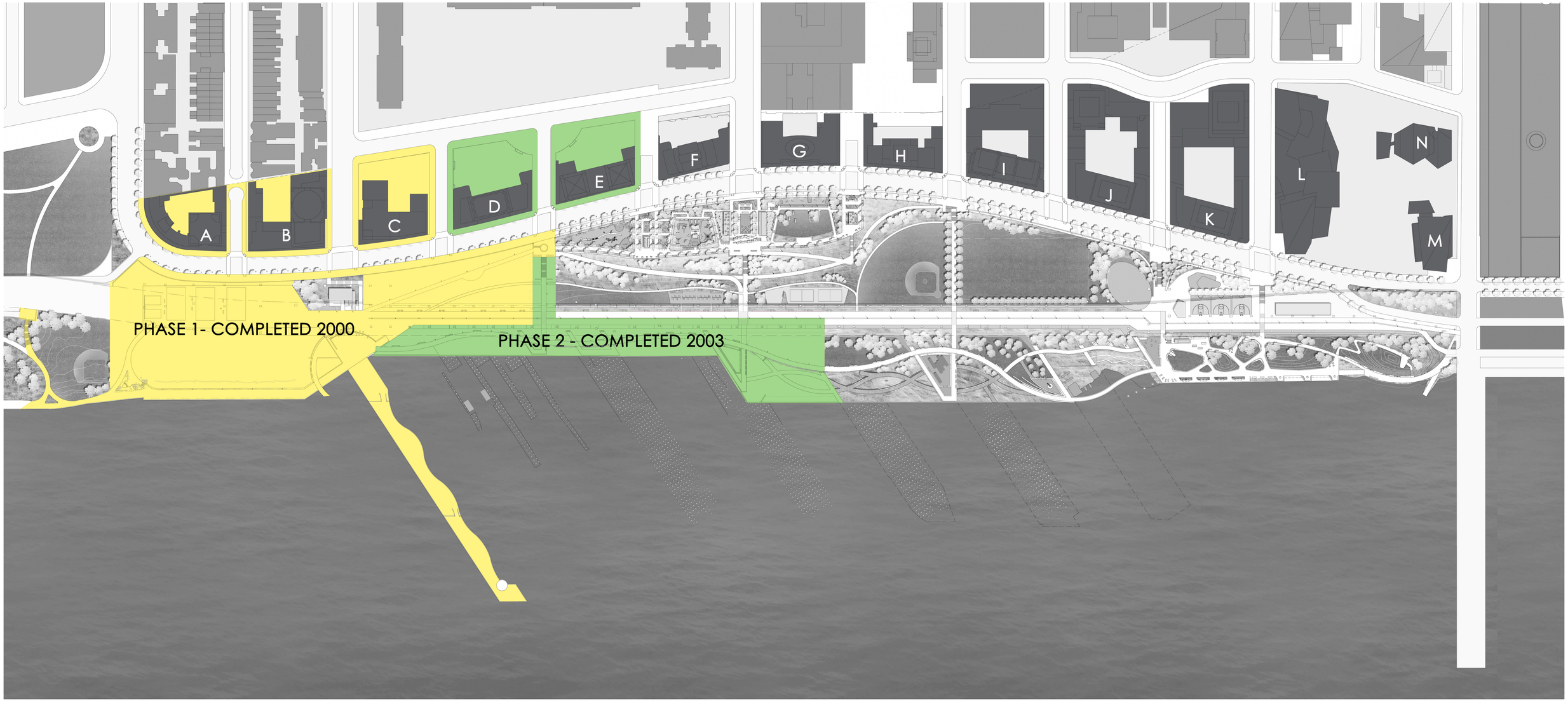

N

PHASE 2 PARK COMPLETION

RIVERSIDE PARK SOUTH

thomasbalsleyassociates

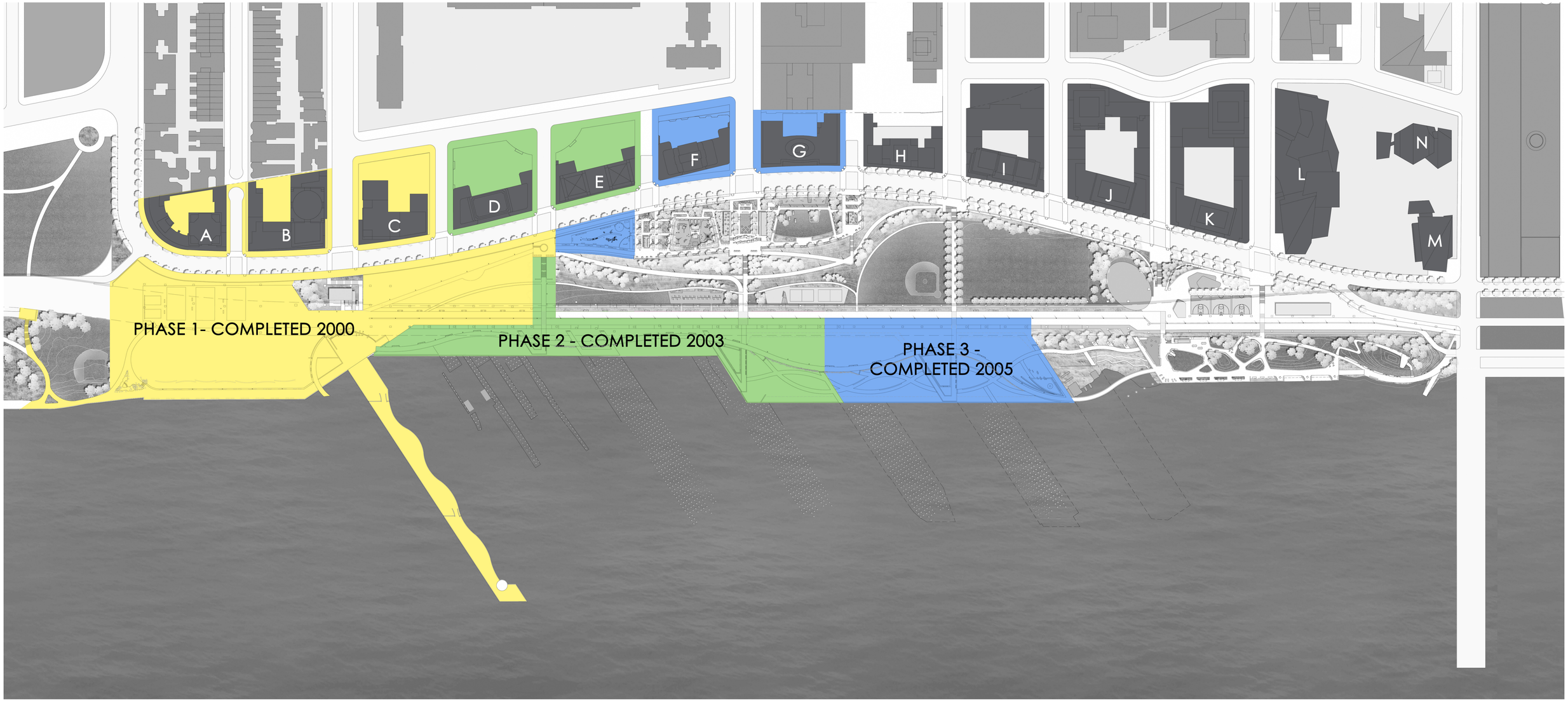

N

PHASE 3 PARK COMPLETION

RIVERSIDE PARK SOUTH

thomas**balsley**associates

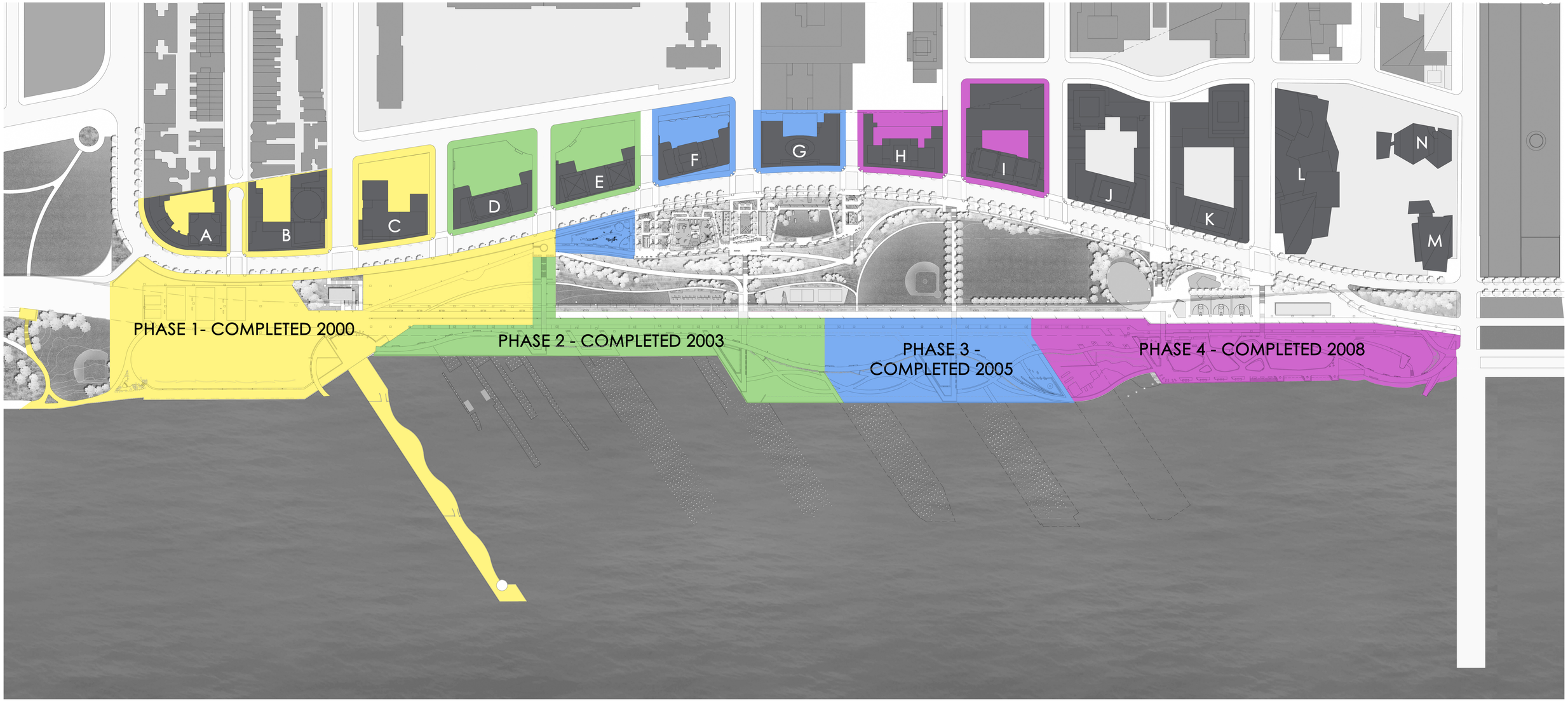

N

PHASE 4 PARK COMPLETION

RIVERSIDE PARK SOUTH

thomasbalsleyassociates

2009 AERIAL IMAGE OF EXISTING PARK

RIVERSIDE PARK SOUTH

thomas**balsley**associates

AERIAL IMAGE 1992 PARK PHASING

RIVERSIDE PARK SOUTH

thomasbalsleyassociates

AERIAL IMAGE 2001 PARK PHASING

RIVERSIDE PARK SOUTH

thomasbalsleyassociates

AERIAL IMAGE OF PROPOSED PARK PHASING

RIVERSIDE PARK SOUTH

thomas**balsley**associates

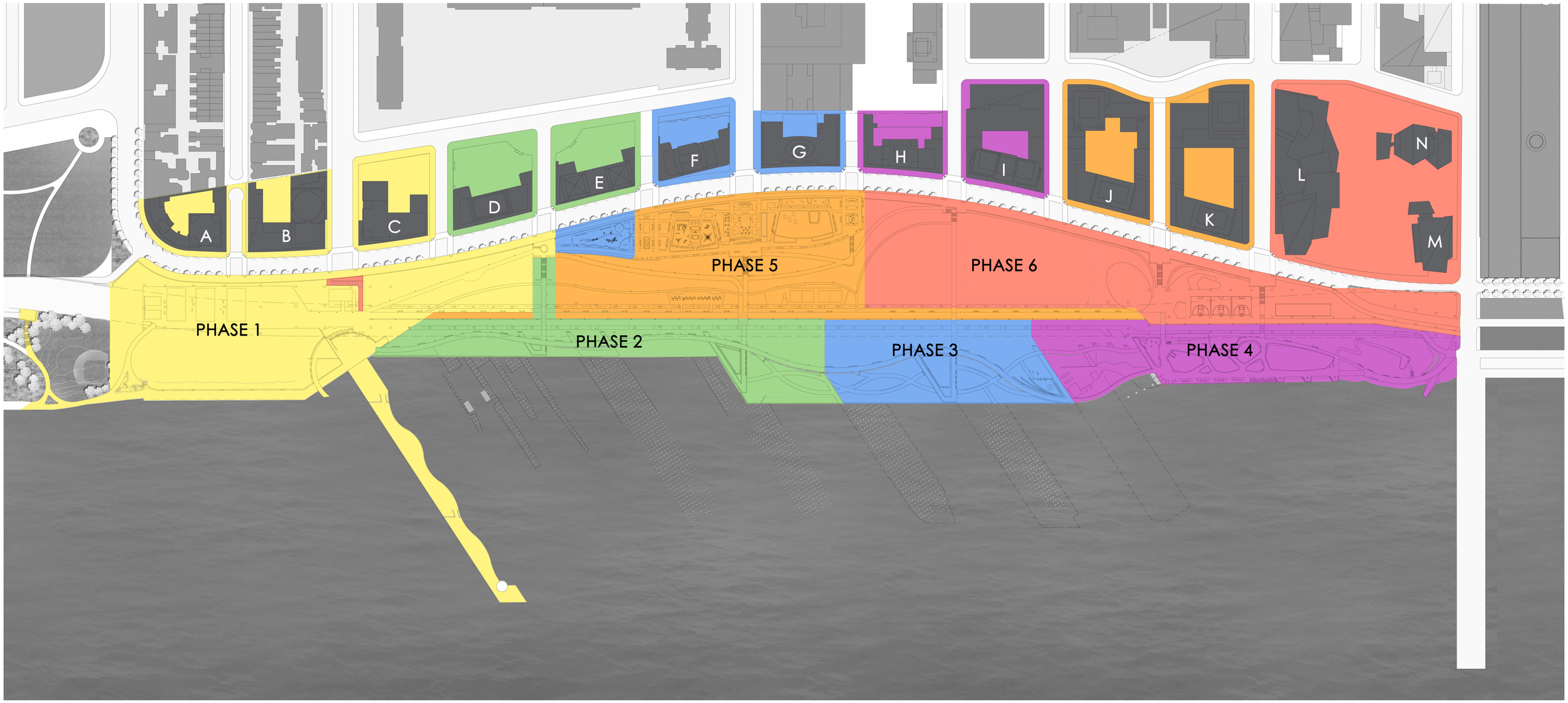

N

CURRENT PARK PHASING DIAGRAM

RIVERSIDE PARK SOUTH

thomasbalsleyassociates

EXISTING CONDITIONS AT PROPOSED PH6 AREA

RIVERSIDE PARK SOUTH

thomasbalsleyassociates

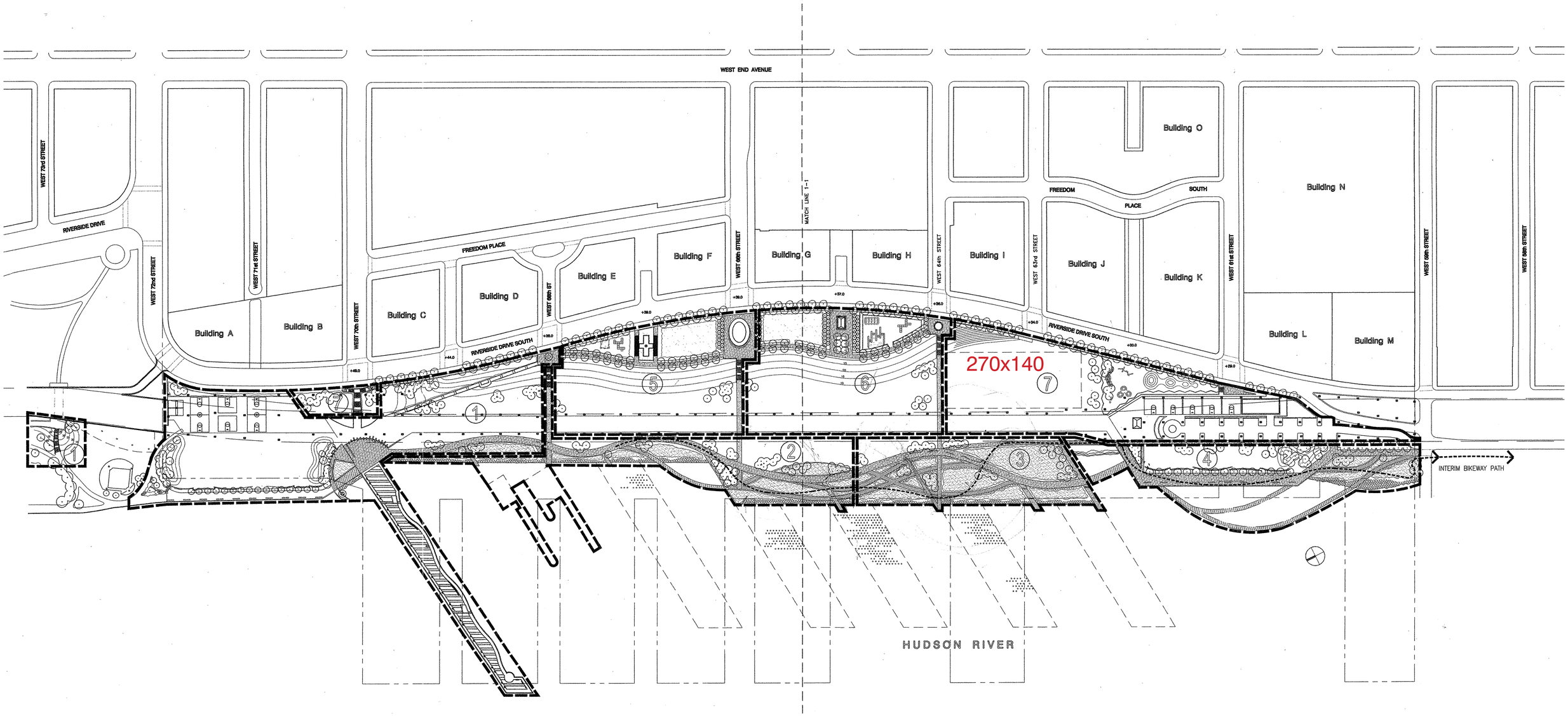

ORIGINAL OVERALL PARK PLAN

RIVERSIDE PARK SOUTH

thomasbalsleyassociates

N

OVERALL PARK PLAN

RIVERSIDE PARK SOUTH

thomas**balsley**associates

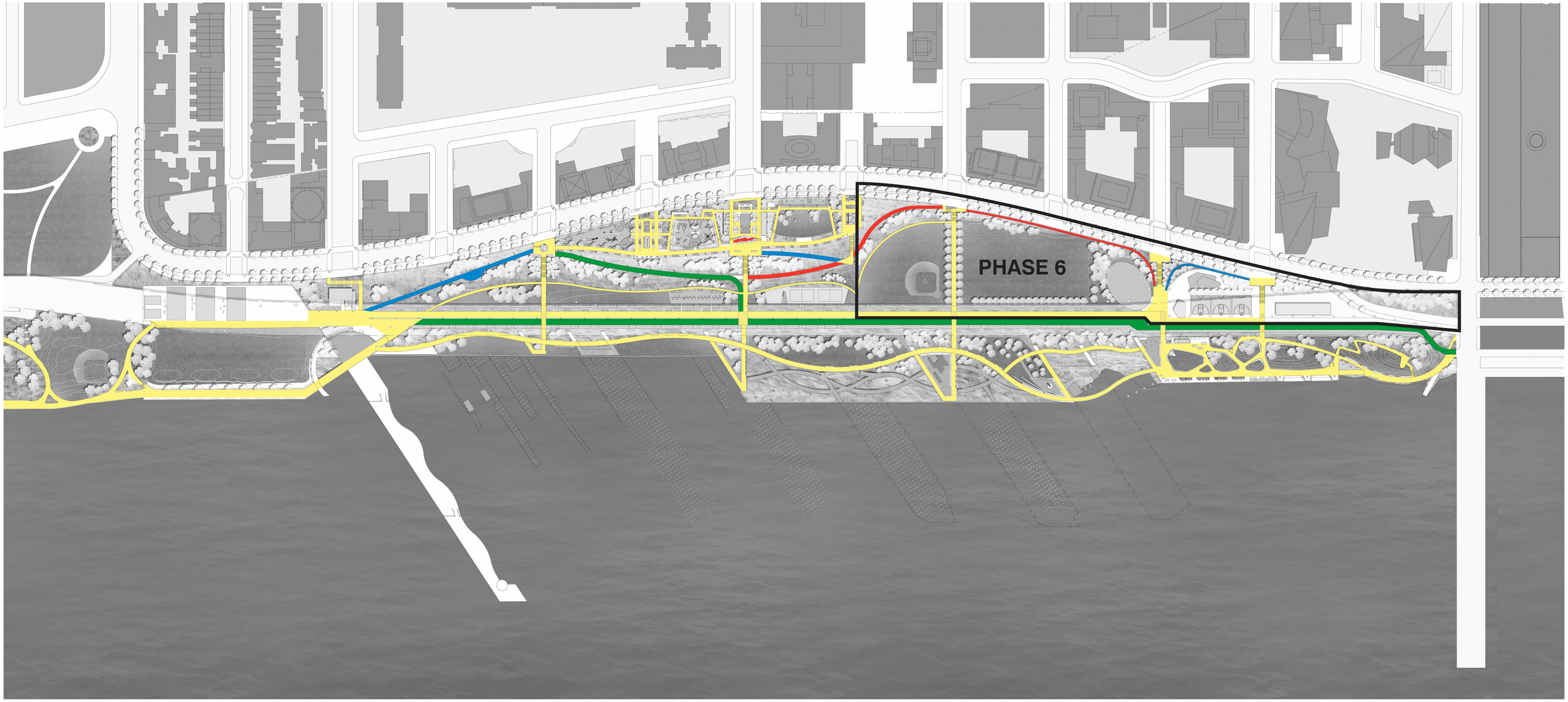

PEDESTRIAN PATH

SLOPED PEDETRIAN PATH (ADA)

ADA PEDETRIAN RAMP

BIKE PATH / RAMP

N

OVERALL PARK CIRCULATION DIAGRAM

RIVERSIDE PARK SOUTH

thomasbalsleyassociates

OVERALL PARK AERIAL PERSPECTIVE

RIVERSIDE PARK SOUTH

thomasbalsleyassociates

VIEW AT 65TH ST. BERM

RIVERSIDE PARK SOUTH

thomasbalsleyassociates